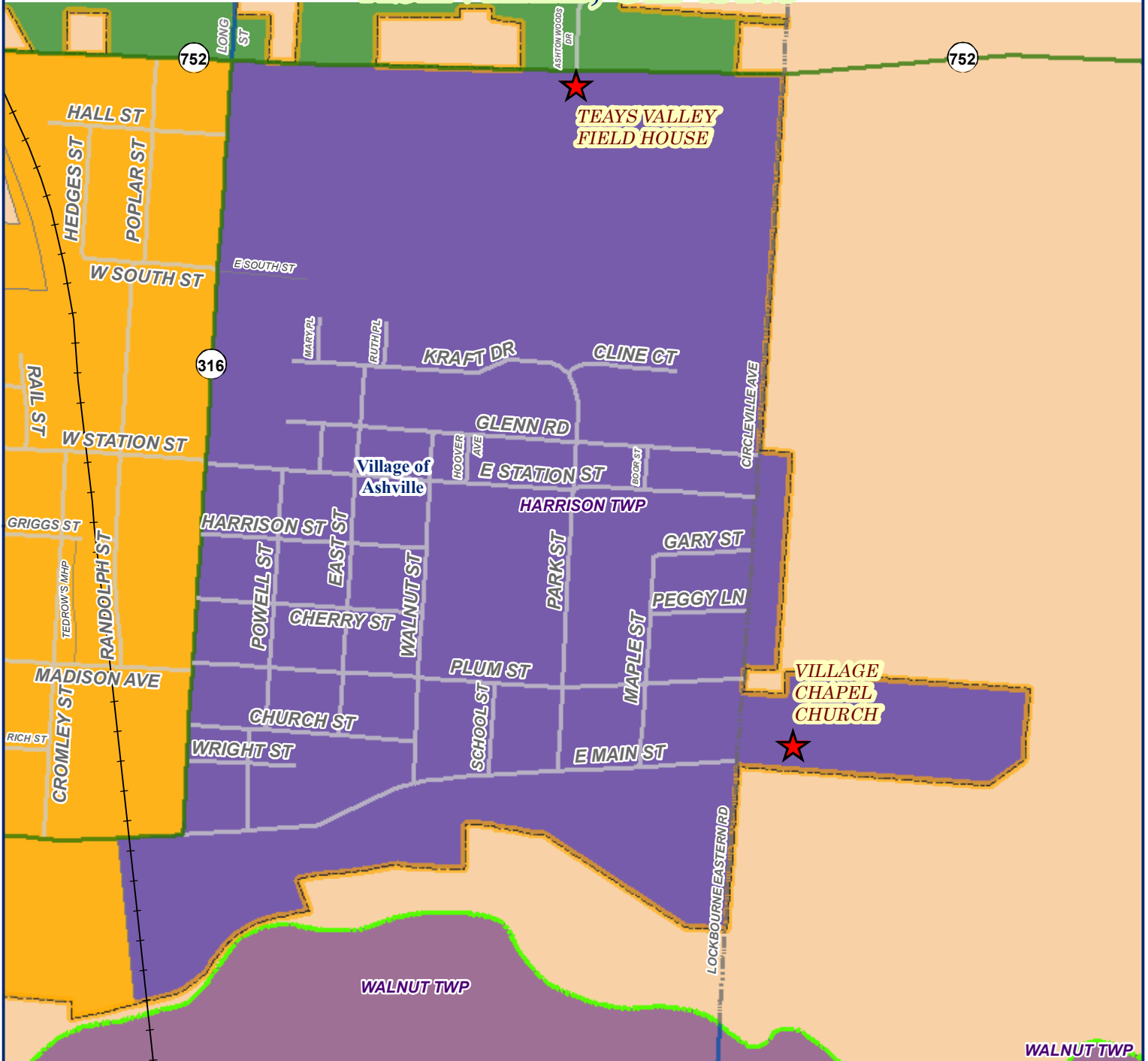




# PICKAWAY COUNTY VOTING PRECINCTS

**ASHVILLE-EAST, ABA  
VILLAGE CHAPEL CHURCH  
30 CIRCLEVILLE AV  
ASHVILLE, OH 43103**



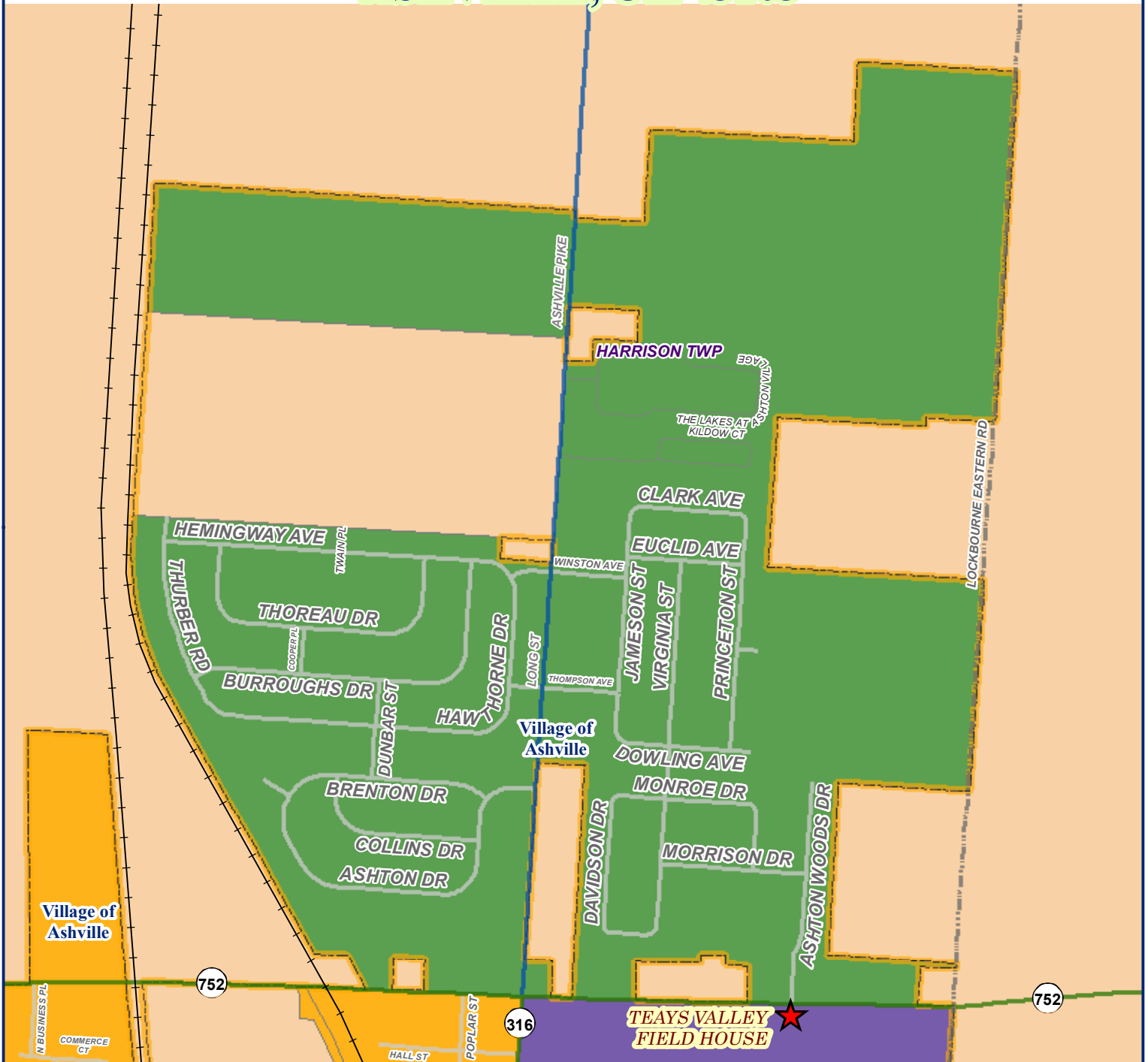
-  POLLING LOCATIONS
  -  ASHVILLE-NORTH
  -  ASHVILLE-WEST
  -  HARRISON TOWNSHIP
  -  ASHVILLE-EAST
  -  WALNUT-WEST
- MAIN 2022 VOTING PRECINCTS**









Pickaway County GIS Dept  
For Reference Only Date 2022  
Source: Pickaway Co,  
Please See Pickaway Co  
Auditor's Disclaimer  
<https://auditor.pickawaycountyohio.gov/Disclaimer>

# PICKAWAY COUNTY VOTING PRECINCTS

ASHVILLE-NORTH, ABB  
 TEAYS VALLEY FIELD HOUSE  
 3887 SR 752  
 ASHVILLE, OH 43103



-  POLLING LOCATIONS
-  ASHVILLE-NORTH
-  ASHVILLE-WEST
-  MAIN 2022 VOTING PRECINCTS
-  HARRISON TOWNSHIP
-  ASHVILLE-EAST



Pickaway County GIS Dept  
 For Reference Only Date 2022  
 Source: Pickaway Co,  
 Please See Pickaway Co  
 Auditor's Disclaimer  
<https://auditor.pickawaycountyohio.gov/Disclaimer>

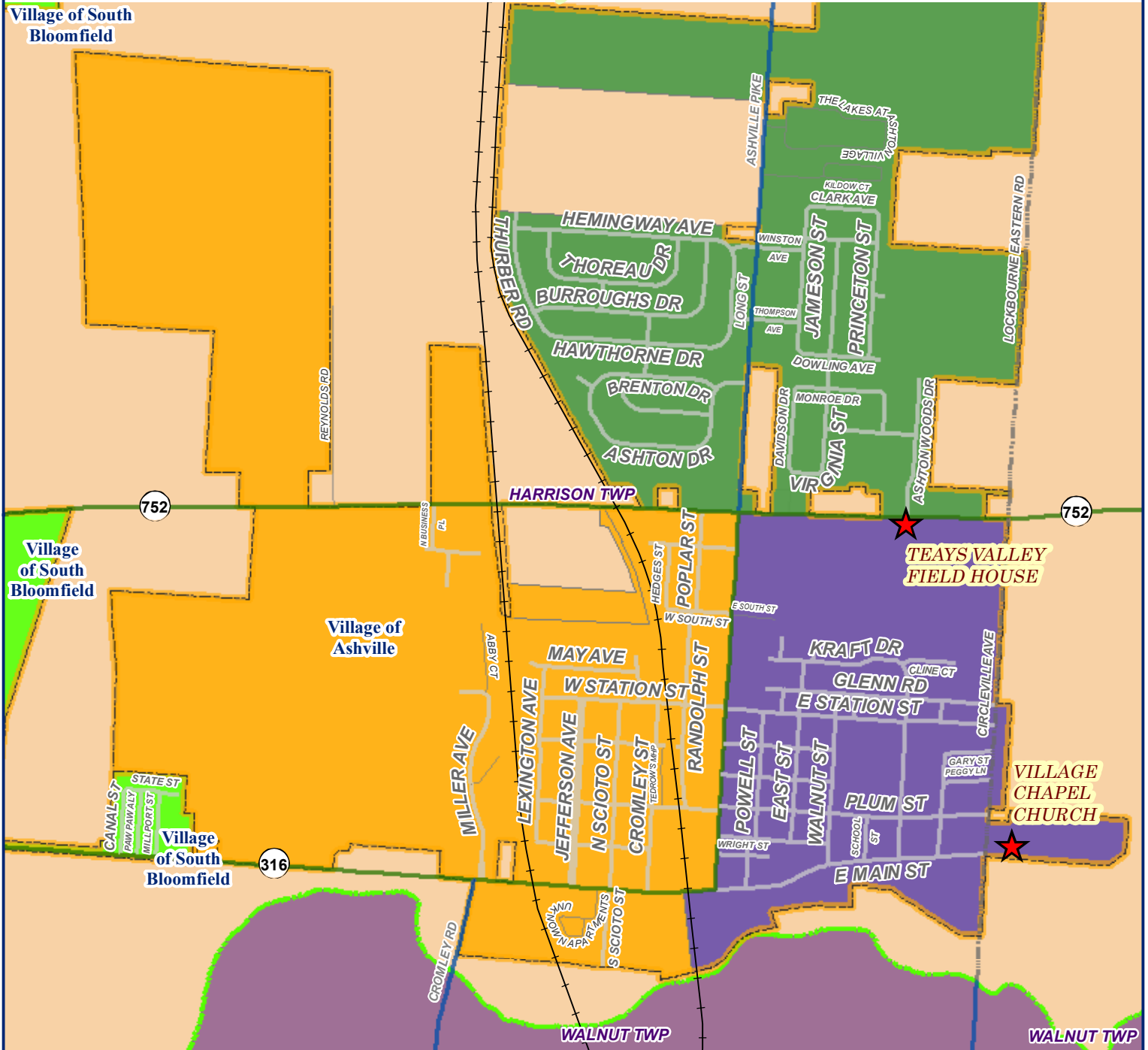
# PICKAWAY COUNTY VOTING PRECINCTS

## ASHVILLE-WEST, ABC

### VILLAGE CHAPEL CHURCH

#### 30 CIRCLEVILLE AV

#### ASHVILLE, OH 43103



- ★ POLLING LOCATIONS
- MAIN 2022 VOTING PRECINCTS
- ASHVILLE-WEST
- HARRISON TOWNSHIP
- SOUTH BLOOMFIELD-NORTH
- ASHVILLE-EAST
- ASHVILLE-NORTH
- WALNUT-WEST



Pickaway County GIS Dept  
For Reference Only Date 2022  
Source: Pickaway Co,  
Please See Pickaway Co  
Auditor's Disclaimer  
<https://auditor.pickawaycounty.ohio.gov/Disclaimer>

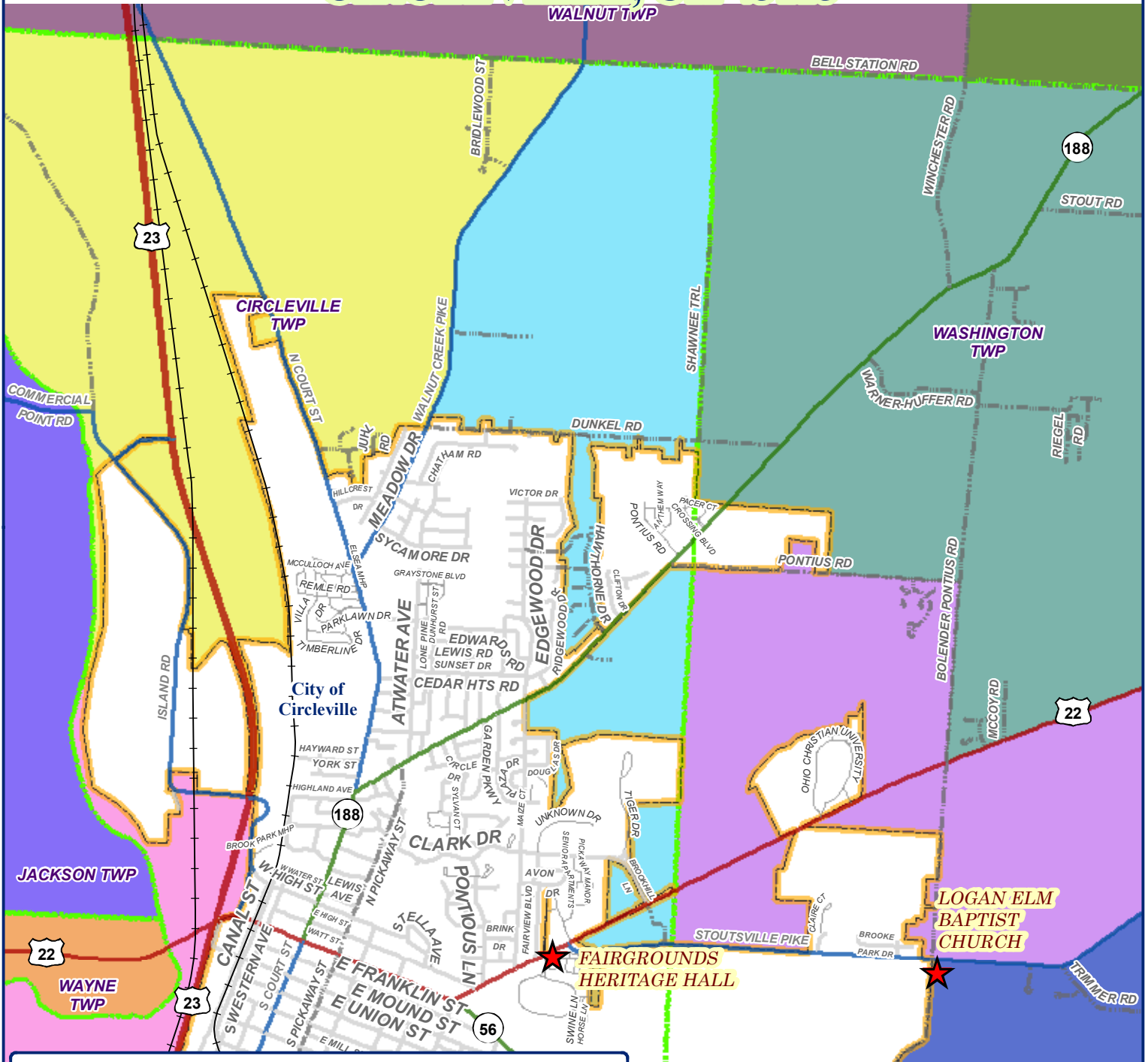
# PICKAWAY COUNTY VOTING PRECINCTS

## CIRCLEVILLE-NORTH, AAP

### FAIRGROUNDS HERITAGE HALL

#### 415 LANCASTER PIKE

#### CIRCLEVILLE, OH 43113



- ★ POLLING LOCATIONS
- MAIN 2022 VOTING PRECINCTS
- CIRCLEVILLE-NORTH
- CIRCLEVILLE-NORTHWEST
- CIRCLEVILLE-SOUTH
- JACKSON TOWNSHIP
- WALNUT-EAST
- WALNUT-WEST
- WASHINGTON-CENTRAL
- WASHINGTON-NORTH
- WASHINGTON-SOUTH
- WAYNE TOWNSHIP



Pickaway County GIS Dept  
 For Reference Only Date 2022  
 Source: Pickaway Co,  
 Please See Pickaway Co  
 Auditor's Disclaimer  
<https://auditor.pickawaycountyohio.gov/Disclaimer>

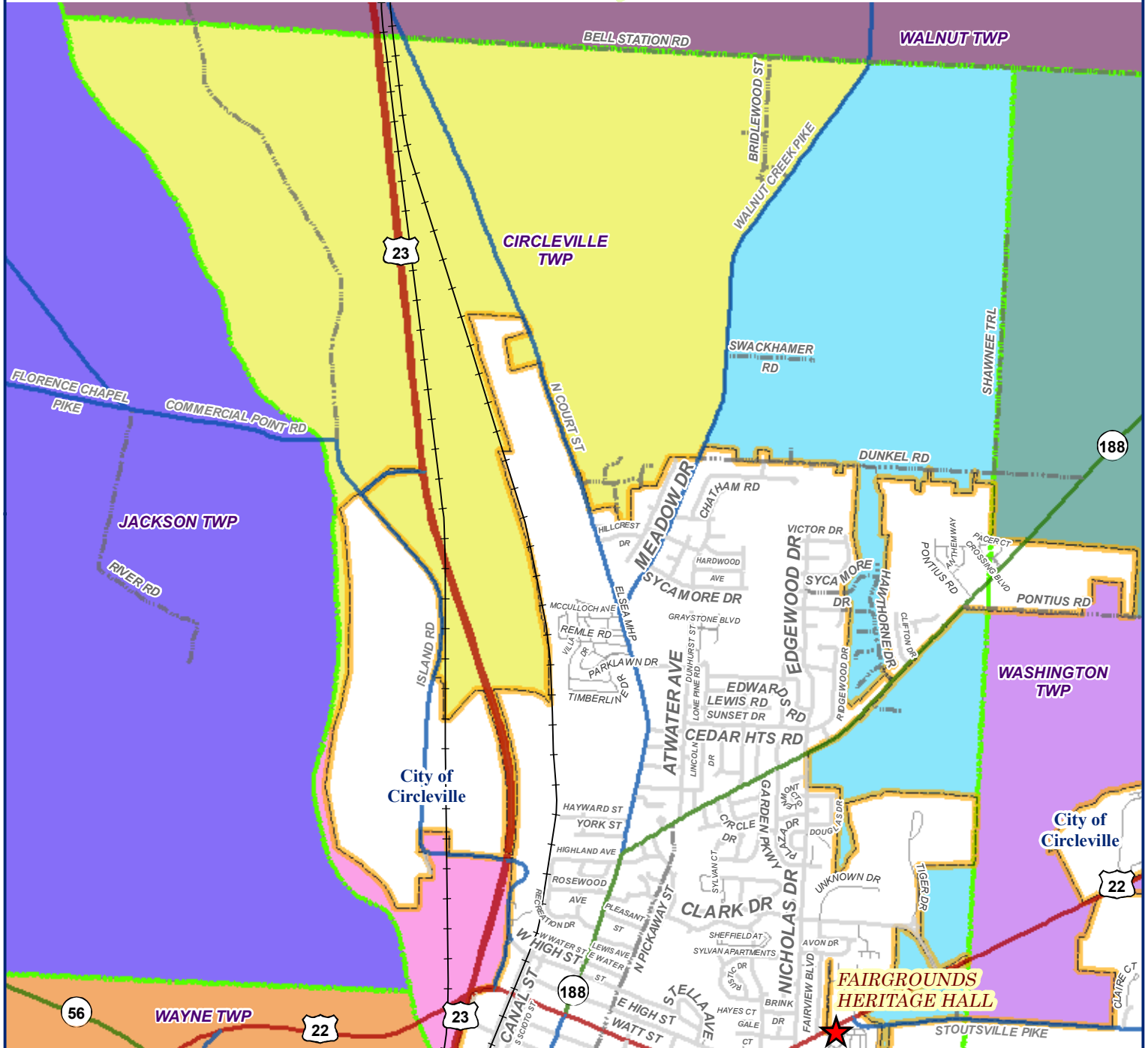
# PICKAWAY COUNTY VOTING PRECINCTS










## CIRCLEVILLE-NORTHWEST, AAQ

### FAIRGROUNDS HERITAGE HALL

#### 415 LANCASTER PIKE

#### CIRCLEVILLE, OH 43113



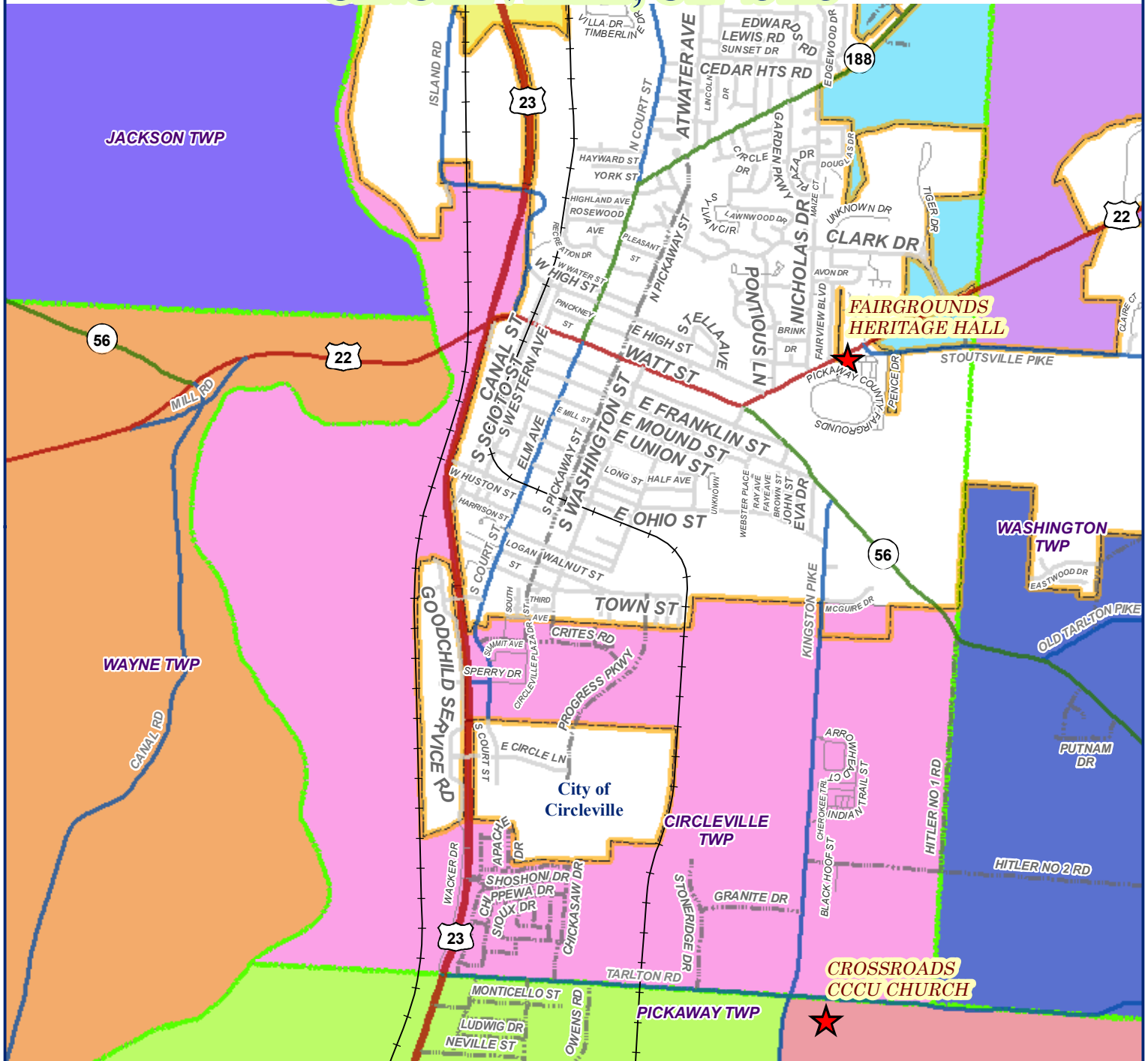
-  POLLING LOCATIONS
-  JACKSON TOWNSHIP
-  WALNUT-WEST
-  WASHINGTON-CENTRAL
-  CIRCLEVILLE-NORTH
-  WASHINGTON-NORTH
-  CIRCLEVILLE-NORTHWEST
-  WAYNE TOWNSHIP
-  CIRCLEVILLE-SOUTH













Pickaway County GIS Dept  
 For Reference Only Date 2022  
 Source: Pickaway Co,  
 Please See Pickaway Co  
 Auditor's Disclaimer  
<https://auditor.pickawaycountyohio.gov/Disclaimer>

# PICKAWAY COUNTY VOTING PRECINCTS

## CIRCLEVILLE-SOUTH, AAR CROSSROADS CCCU 5679 TARLTON ROAD CIRCLEVILLE, OH 43113



-  POLLING LOCATIONS
- MAIN 2022 VOTING PRECINCTS**
-  CIRCLEVILLE-NORTH
-  CIRCLEVILLE-NORTHWEST
-  CIRCLEVILLE-SOUTH
-  JACKSON TOWNSHIP
-  PICKAWAY-EAST
-  PICKAWAY-WEST
-  WASHINGTON-CENTRAL
-  WASHINGTON-SOUTH
-  WAYNE TOWNSHIP



Pickaway County GIS Dept  
For Reference Only Date 2022  
Source: Pickaway Co,  
Please See Pickaway Co  
Auditor's Disclaimer  
<https://auditor.pickawaycountyohio.gov/Disclaimer>

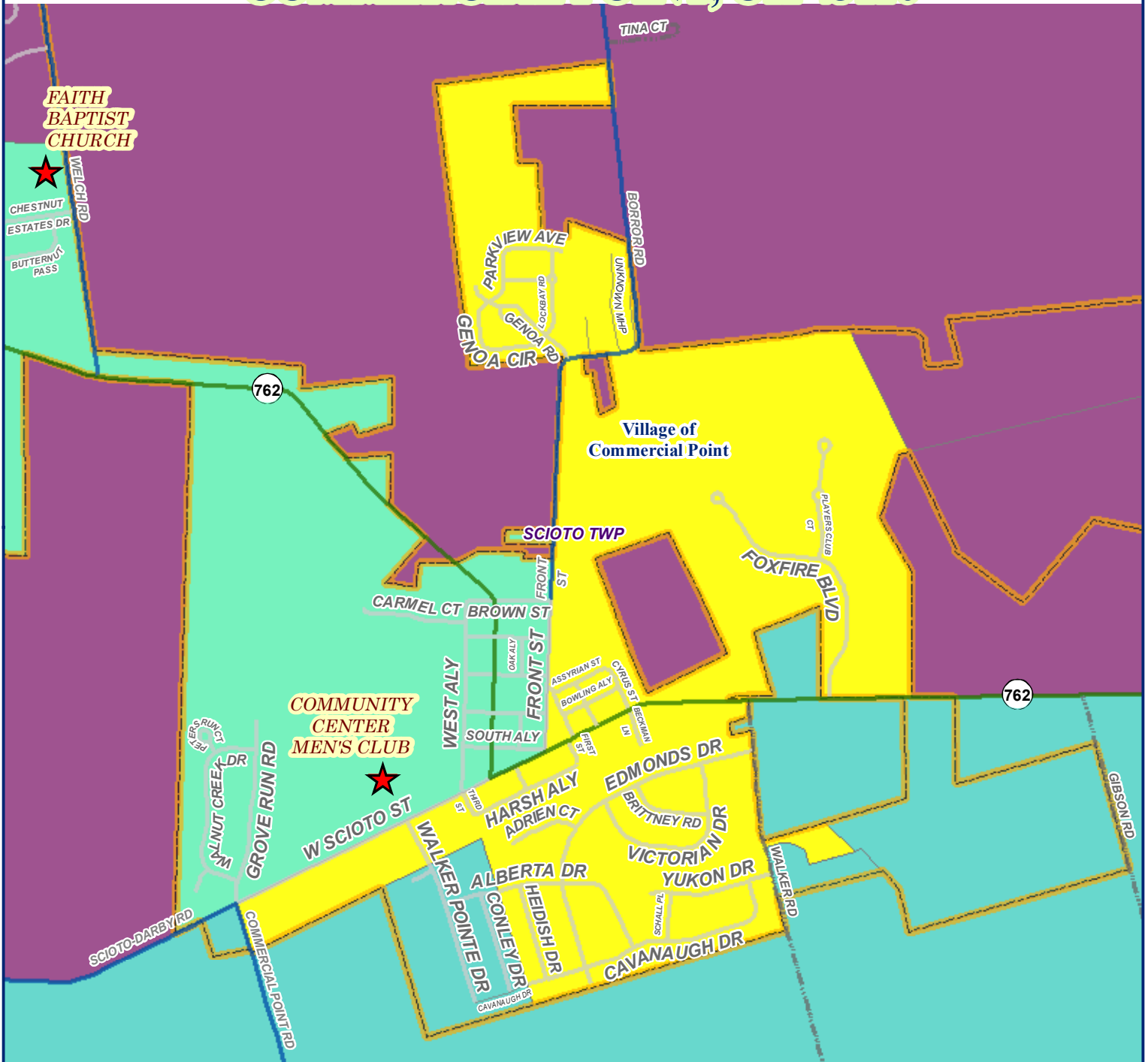
# PICKAWAY COUNTY VOTING PRECINCTS

## COMMERCIAL POINT-EAST, ABQ

### FAITH BAPTIST CHURCH

### 10701 WELCH RD

## COMMERCIAL POINT, OH 43116



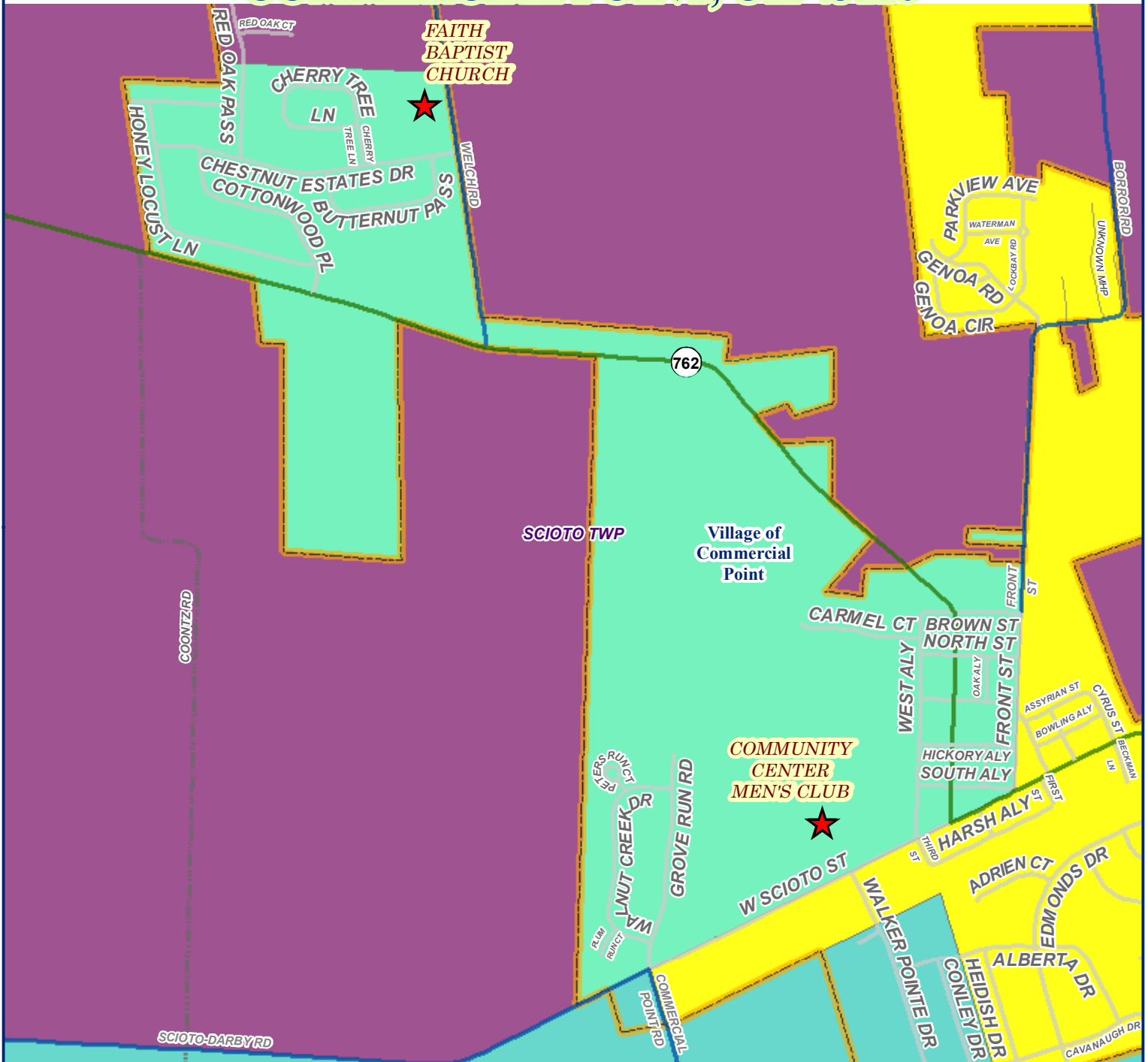
-  POLLING LOCATIONS
  -  COMMERCIAL POINT-WEST
  -  SCIOTO-NORTH
  -  SCIOTO-SOUTH
  -  COMMERCIAL POINT-EAST
- MAIN 2022 VOTING PRECINCTS**



Pickaway County GIS Dept  
 For Reference Only Date 2022  
 Source: Pickaway Co,  
 Please See Pickaway Co  
 Auditor's Disclaimer  
<https://auditor.pickawaycountyohio.gov/Disclaimer>

# PICKAWAY COUNTY VOTING PRECINCTS

## COMMERCIAL POINT-WEST, ACE FAITH BAPTIST CHURCH 10701 WELCH RD COMMERCIAL POINT, OH 43116



-  POLLING LOCATIONS
  -  COMMERCIAL POINT-WEST
  -  SCIOTO-NORTH
  -  SCIOTO-SOUTH
  -  COMMERCIAL POINT-EAST
- MAIN 2022 VOTING PRECINCTS**

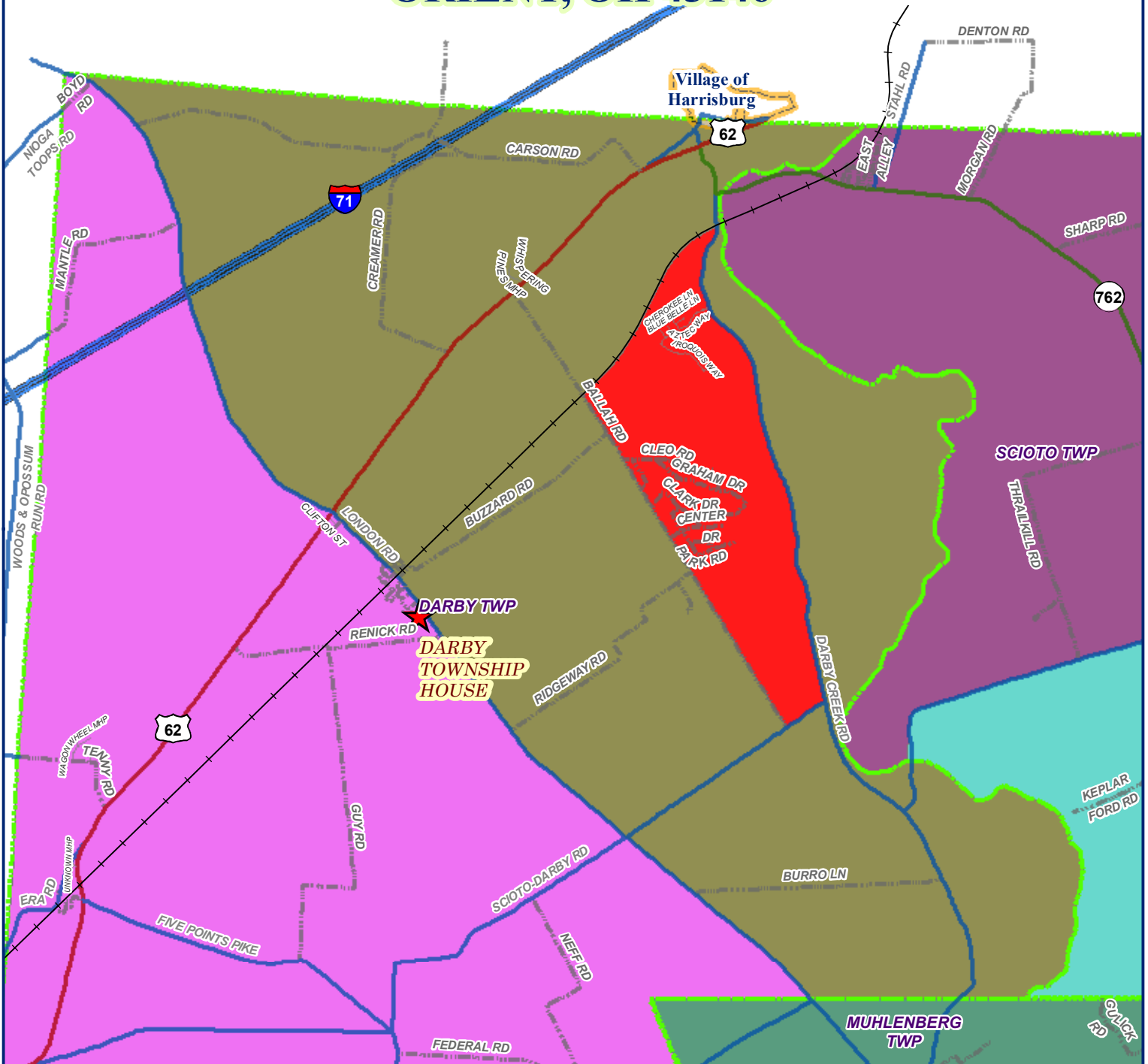









Pickaway County GIS Dept  
For Reference Only Date 2022  
Source: Pickaway Co,  
Please See Pickaway Co  
Auditor's Disclaimer  
<https://auditor.pickawaycountyohio.gov/Disclaimer>



# PICKAWAY COUNTY VOTING PRECINCTS

**DARBY-NORTH, AAT  
DARBY TOWNSHIP HOUSE  
12049 LONDON RD  
ORIENT, OH 43146**



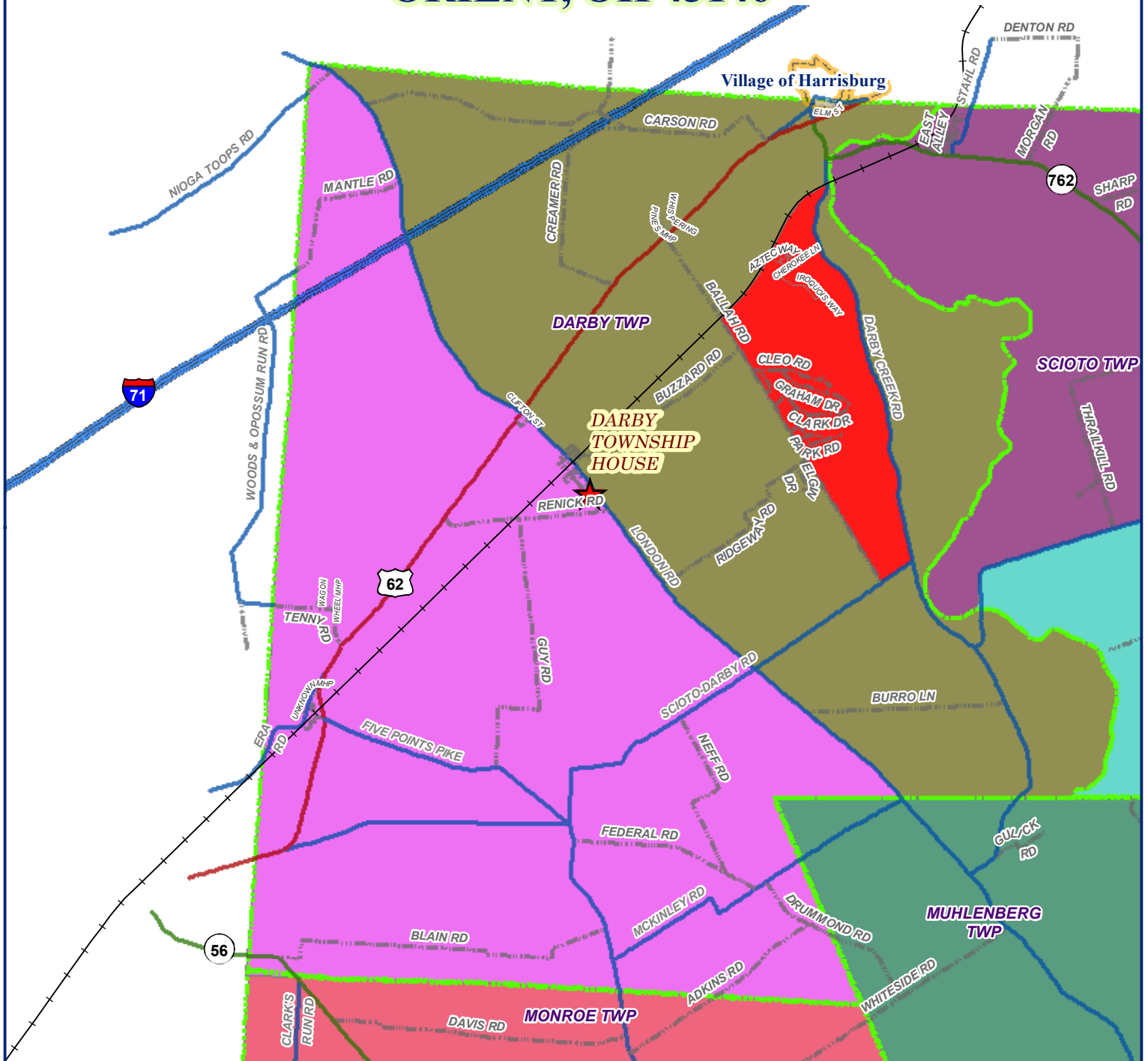
-  POLLING LOCATIONS
-  DARBY-SOUTH
-  DARBYVILLE/MUHLENBERG
-  SCIOTO-NORTH
-  DARBY CLARKS LAKE
-  SCIOTO-SOUTH
-  DARBY-NORTH



Pickaway County GIS Dept  
For Reference Only Date 2022  
Source: Pickaway Co,  
Please See Pickaway Co  
Auditor's Disclaimer  
<https://auditor.pickawaycountyohio.gov/Disclaimer>

# PICKAWAY COUNTY VOTING PRECINCTS

**DARBY-SOUTH, AAU  
DARBY TOWNSHIP HOUSE  
12049 LONDON RD  
ORIENT, OH 43146**



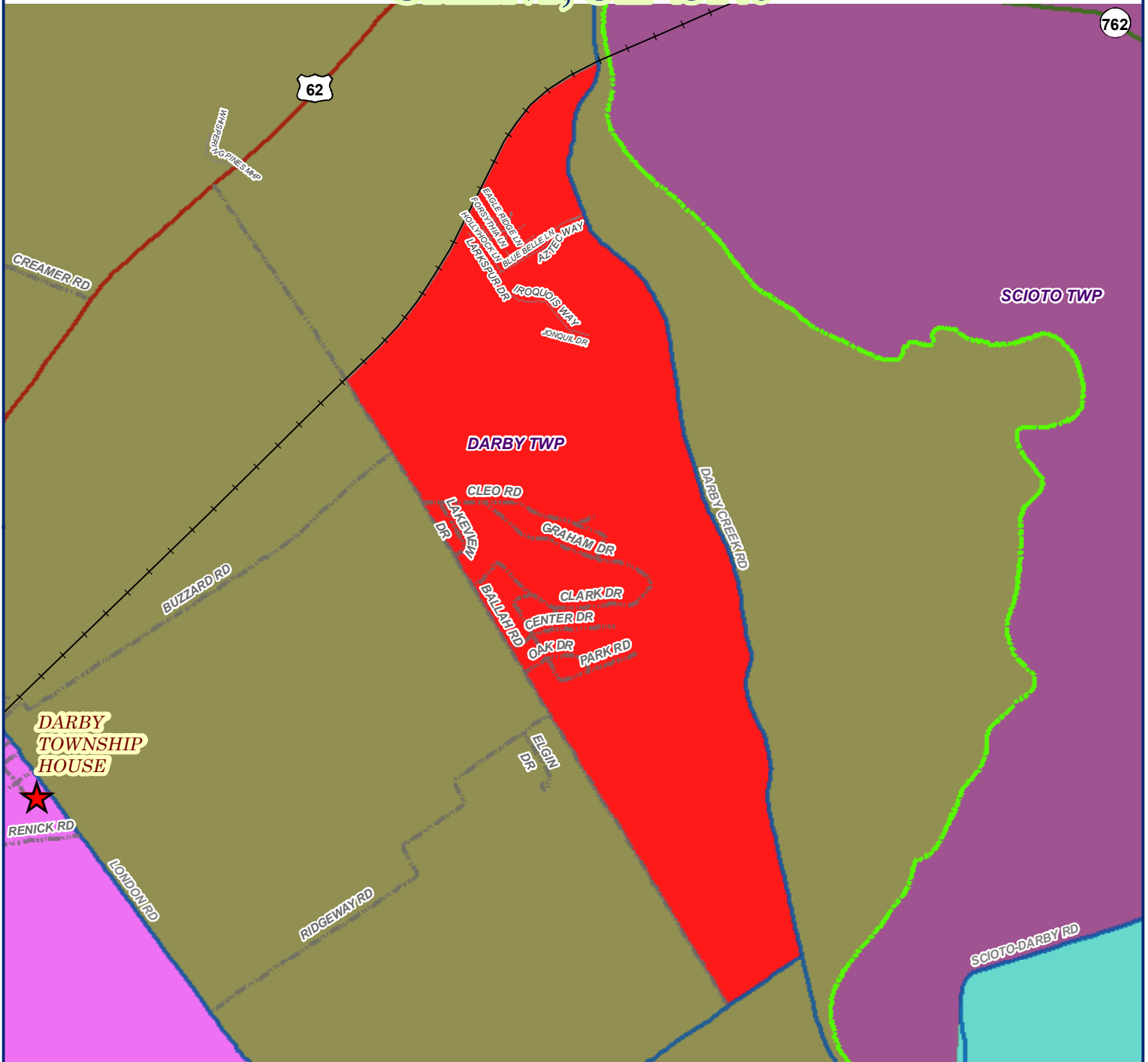
- ★ POLLING LOCATIONS
  - DARBY-SOUTH
  - DARBYVILLE/MUHLENBERG
  - MONROE TOWNSHIP
  - SCIOTO-NORTH
  - SCIOTO-SOUTH
  - DARBY-NORTH
- MAIN 2022 VOTING PRECINCTS**
- DARBY CLARKS LAKE
  - DARBY-NORTH



Pickaway County GIS Dept  
For Reference Only Date 2022  
Source: Pickaway Co,  
Please See Pickaway Co  
Auditor's Disclaimer  
<https://auditor.pickawaycounty.ohio.gov/Disclaimer>

# PICKAWAY COUNTY VOTING PRECINCTS

**DARBY CLARKS LAKE, AAS  
DARBY TOWNSHIP HOUSE  
12049 LONDON RD  
ORIENT, OH 43146**



-  POLLING LOCATIONS
-  DARBY-NORTH
-  DARBY-SOUTH
-  SCIOTO-NORTH
-  MAIN 2022 VOTING PRECINCTS
-  SCIOTO-SOUTH
-  DARBY CLARKS LAKE



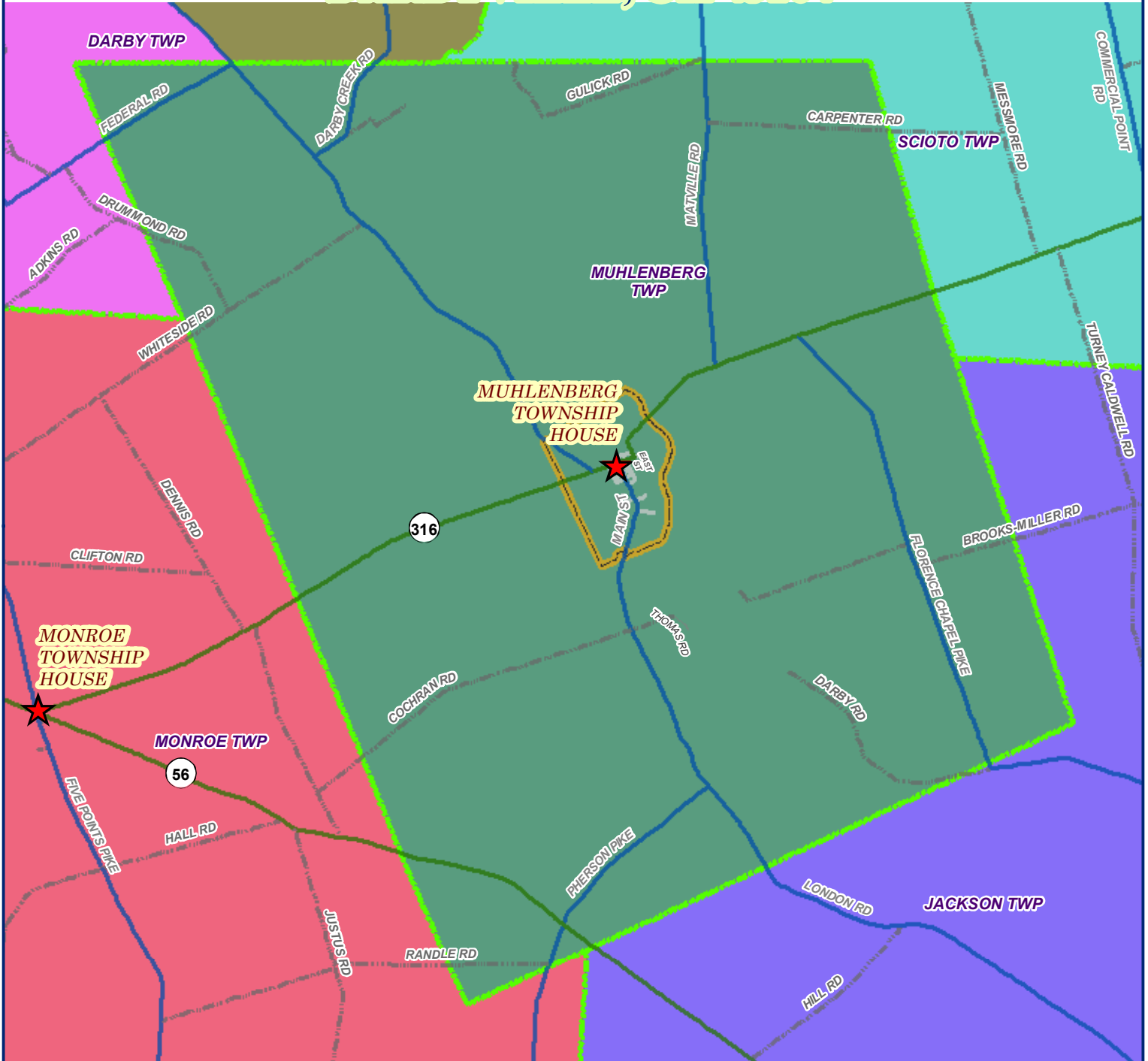
Pickaway County GIS Dept  
For Reference Only Date 2022  
Source: Pickaway Co,  
Please See Pickaway Co  
Auditor's Disclaimer  
<https://auditor.pickawaycountyohio.gov/Disclaimer>

# PICKAWAY COUNTY VOTING PRECINCTS

## DARBYVILLE/MUHLENBERG, ABI MUHLENBERG TOWNSHIP HOUSE

### 16661 MAIN STREET

### DARBYVILLE, OH 43164



-  POLLING LOCATIONS
  -  DARBYVILLE/MUHLENBERG
  -  JACKSON TOWNSHIP
  -  MONROE TOWNSHIP
  -  SCIOTO-SOUTH
  -  DARBY-NORTH
  -  DARBY-SOUTH
- MAIN 2022 VOTING PRECINCTS**



Pickaway County GIS Dept  
 For Reference Only Date 2022  
 Source: Pickaway Co,  
 Please See Disclaimer  
 Auditor's Disclaimer  
<https://auditor.pickawaycountyohio.gov/Disclaimer>

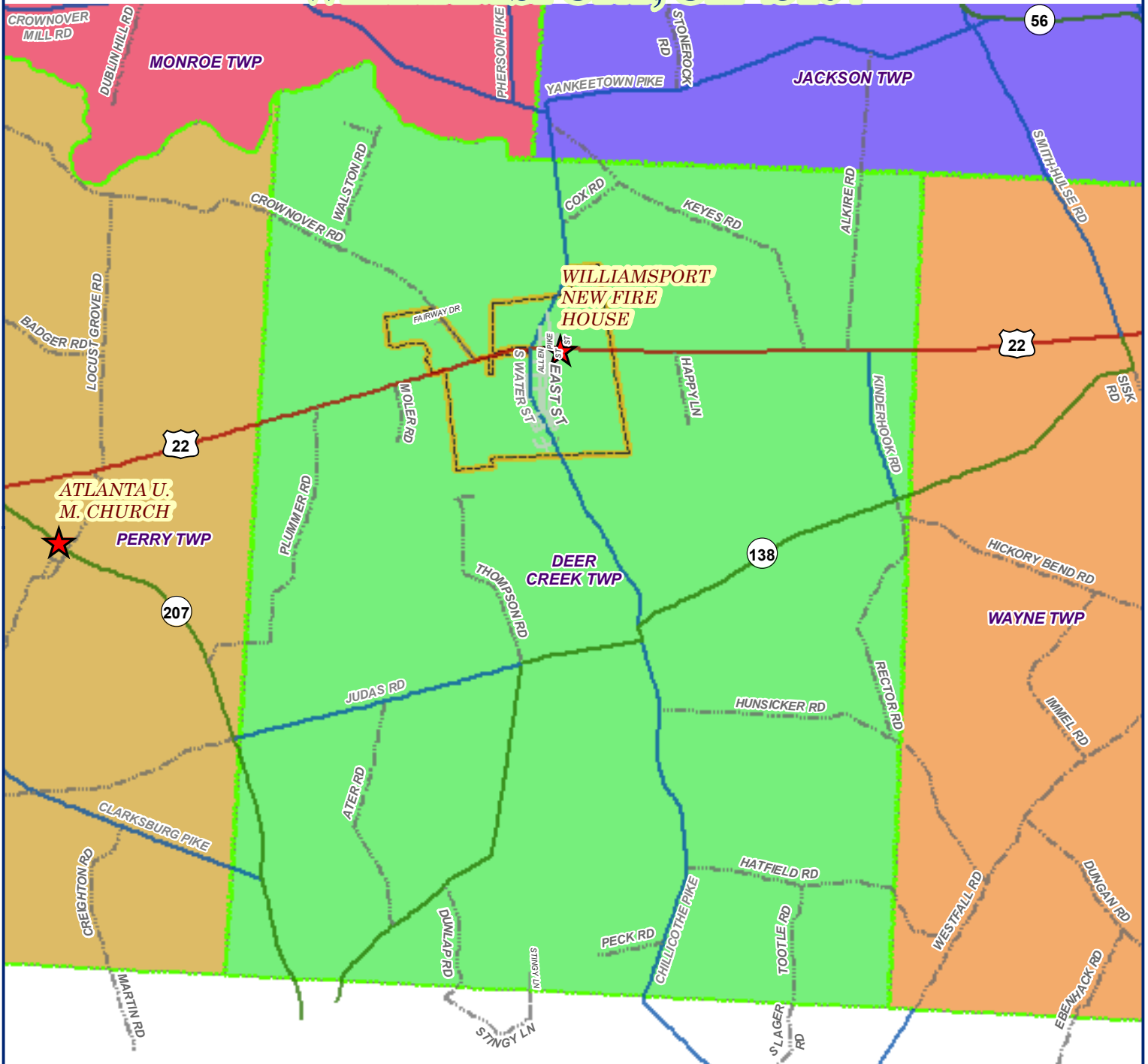
# PICKAWAY COUNTY VOTING PRECINCTS

## DEERCREEK/WILLIAMSPORT, AAW

### WILLIAMSPORT NEW FIRE HOUSE

#### 405 MILL STREET

#### WILLIAMSPORT, OH 43164



- ★ POLLING LOCATIONS
- MAIN 2024 VOTING PRECINCTS
- DEERCREEK/WILLIAMSPORT
- JACKSON TOWNSHIP
- MONROE TOWNSHIP
- PERRY/NEW HOLLAND
- WAYNE TOWNSHIP



Pickaway County GIS Dept  
 For Reference Only Date 2024  
 Source: Pickaway Co,  
 Please See Pickaway Co  
 Auditor's Disclaimer  
<https://auditor.pickawaycounty.ohio.gov/Disclaimer>

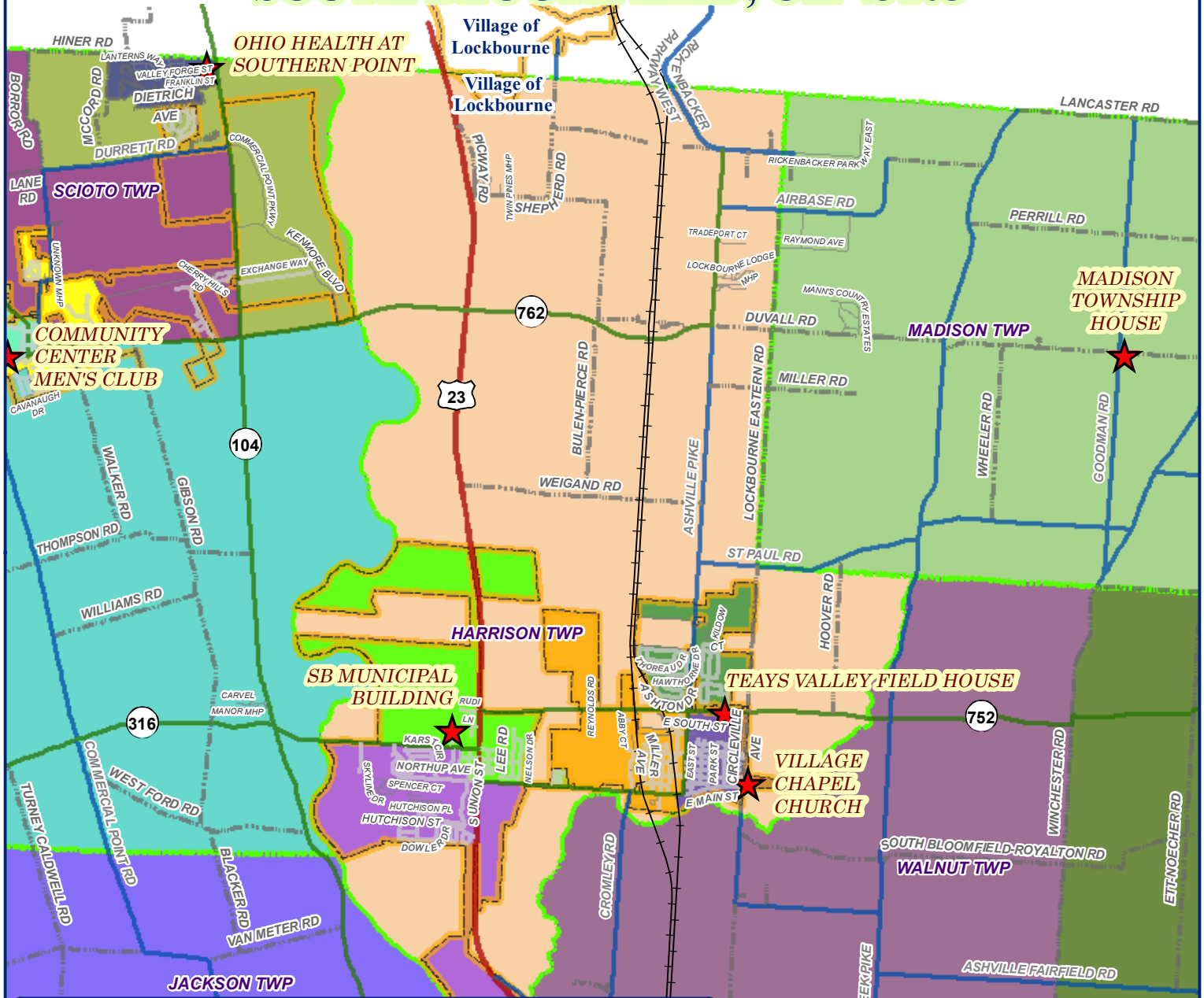
# PICKAWAY COUNTY VOTING PRECINCTS

## HARRISON TOWNSHIP, AAX

### SB MUNICIPAL BUILDING

### 5000 PARK PLACE

### SOUTH BLOOMFIELD, OH 43103



- POLLING LOCATIONS
- MAIN 2022 VOTING PRECINCTS**
- ASHVILLE-EAST
- ASHVILLE-NORTH
- ASHVILLE-WEST
- COMMERCIAL POINT-EAST
- COMMERCIAL POINT-WEST
- DARBYVILLE/MUHLENBERG
- HARRISON TOWNSHIP
- JACKSON TOWNSHIP
- MADISON TOWNSHIP
- SCIOTO-NORTH
- SCIOTO-NORTHEAST
- SCIOTO-SOUTH
- SOUTH BLOOMFIELD-NORTH
- SOUTH BLOOMFIELD-SOUTH
- SOUTHERN POINT
- WALNUT-EAST
- WALNUT-WEST



Pickaway County GIS Dept  
For Reference Only Date 2022  
Source: Pickaway Co,  
Please See Pickaway Co  
Auditor's Disclaimer  
<https://auditor.pickawaycountyohio.gov/Disclaimer>

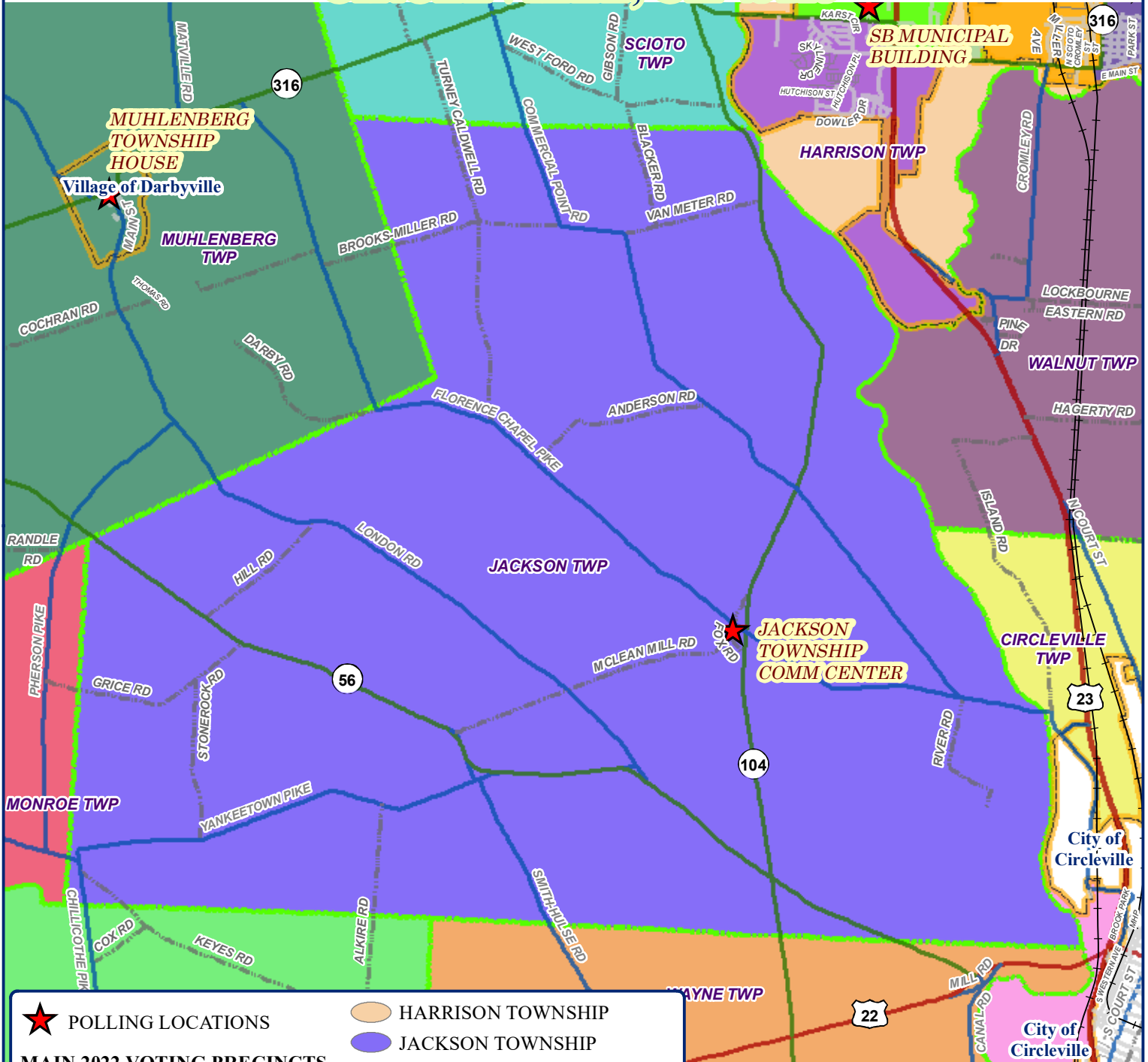
# PICKAWAY COUNTY VOTING PRECINCTS
















## JACKSON TOWNSHIP, ABD

### JACKSON TOWNSHIP COMM CENTER

#### 20010 FOX ROAD

#### CIRCLEVILLE, OH 43113



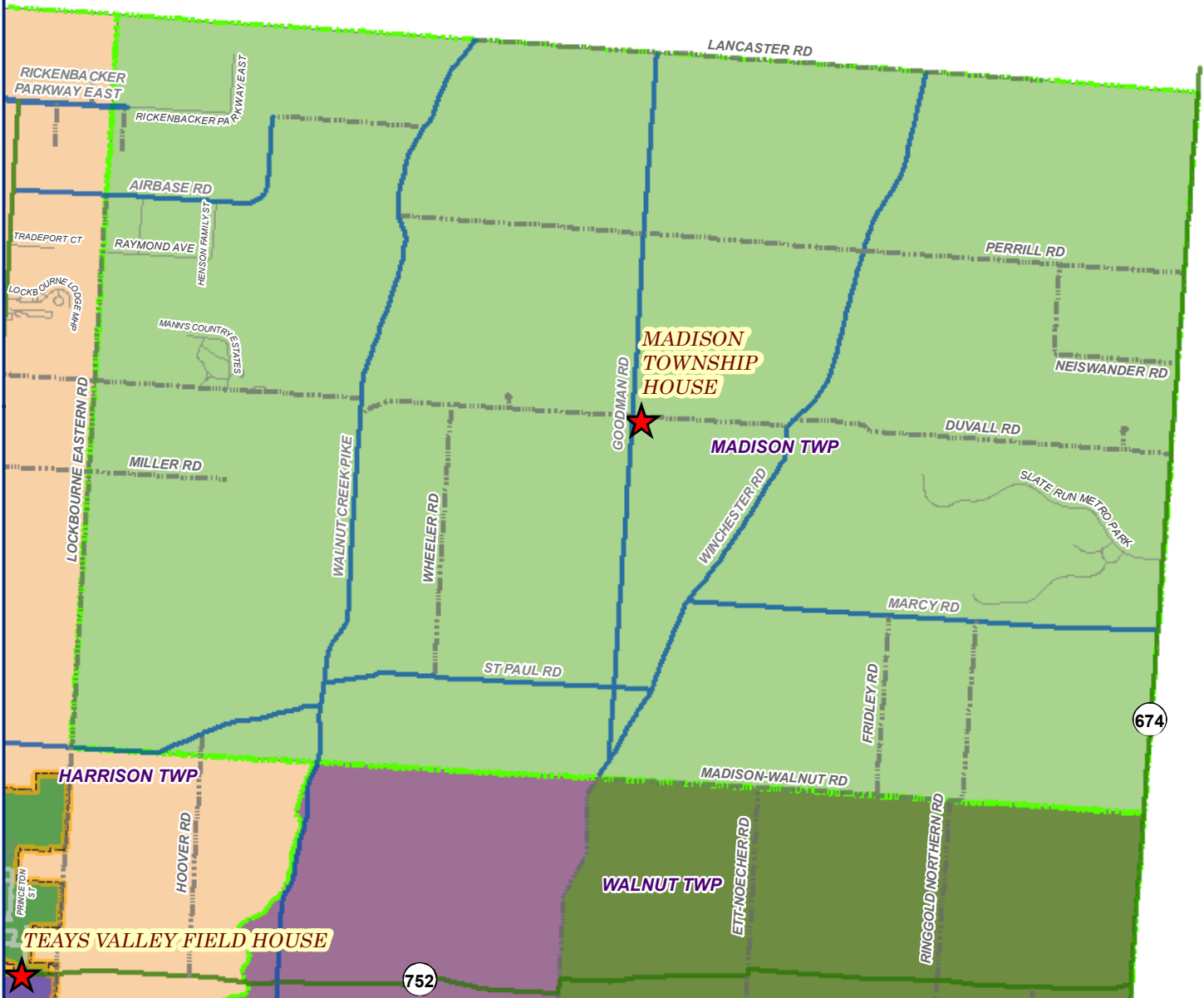
-  POLLING LOCATIONS
- MAIN 2022 VOTING PRECINCTS**
-  ASHVILLE-EAST
-  ASHVILLE-WEST
-  CIRCLEVILLE-NORTHWEST
-  CIRCLEVILLE-SOUTH
-  DARBYVILLE/MUHLENBERG
-  DEERCREEK/WILLIAMSPORT
-  HARRISON TOWNSHIP
-  JACKSON TOWNSHIP
-  MONROE TOWNSHIP
-  SCIOTO-SOUTH
-  SOUTH BLOOMFIELD-NORTH
-  SOUTH BLOOMFIELD-SOUTH
-  WALNUT-WEST
-  WAYNE TOWNSHIP










Pickaway County GIS Dept  
 For Reference Only Date 2022  
 Source: Pickaway Co,  
 Please See Pickaway Co  
 Auditor's Disclaimer  
<https://auditor.pickawaycountyohio.gov/Disclaimer>

# PICKAWAY COUNTY VOTING PRECINCTS

MADISON TOWNSHIP, ACA  
 MADISON TOWNSHIP HOUSE  
 7083 DUVALL ROAD  
 ASHVILLE, OH 43103



-  POLLING LOCATIONS
-  HARRISON TOWNSHIP
-  MADISON TOWNSHIP
-  WALNUT-EAST
-  WALNUT-WEST
-  MAIN 2022 VOTING PRECINCTS
-  ASHVILLE-EAST
-  ASHVILLE-NORTH

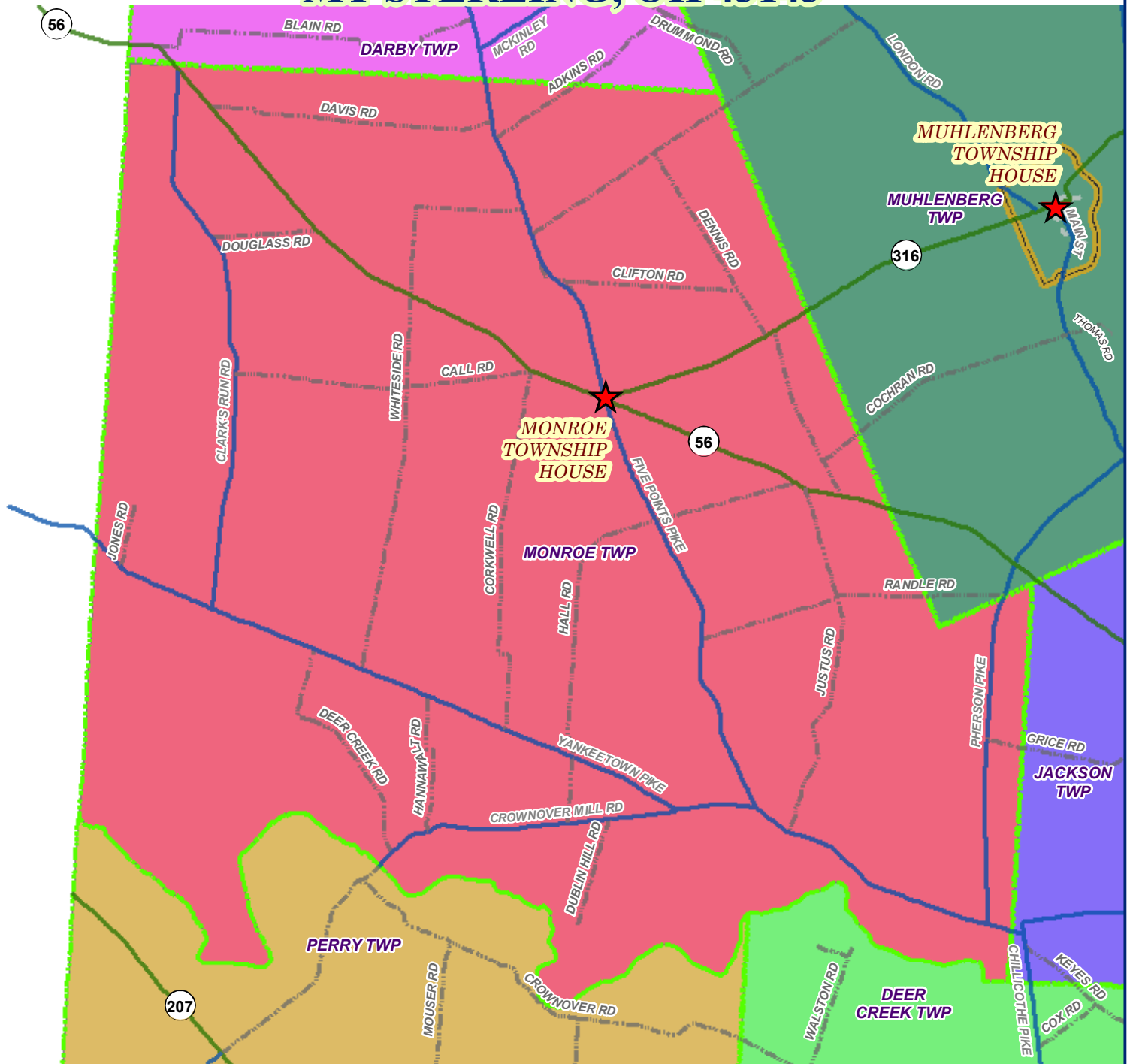







Pickaway County GIS Dept  
 For Reference Only Date 2022  
 Source: Pickaway Co,  
 Please See Pickaway Co  
 Auditor's Disclaimer  
<https://auditor.pickawaycountyohio.gov/Disclaimer>



# PICKAWAY COUNTY VOTING PRECINCTS

**MONROE TOWNSHIP, ABG  
MONROE TOWNSHIP HOUSE  
12452 STATE ROUTE 316W  
MT STERLING, OH 43143**



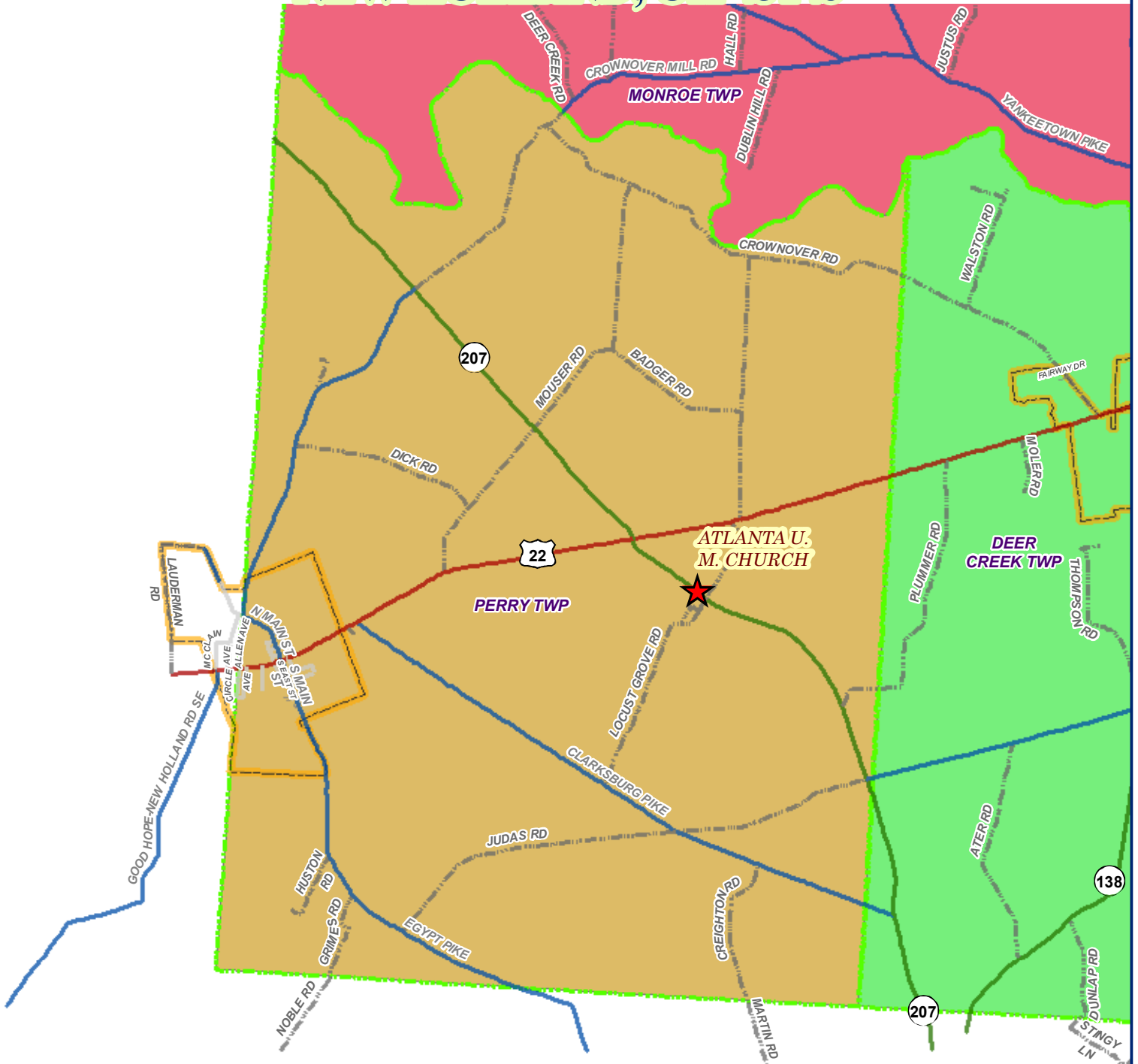
-  POLLING LOCATIONS
-  DEERCREEK/WILLIAMSPORT
- MAIN 2022 VOTING PRECINCTS**
-  DARBY-SOUTH
-  JACKSON TOWNSHIP
-  MONROE TOWNSHIP
-  PERRY/NEW HOLLAND
-  DARBYVILLE/MUHLENBERG



Pickaway County GIS Dept  
For Reference Only Date 2022  
Source: Pickaway Co,  
Please See Pickaway Co  
Auditor's Disclaimer  
<https://auditor.pickawaycountyohio.gov/Disclaimer>

# PICKAWAY COUNTY VOTING PRECINCTS

**PERRY/NEW HOLLAND, ABJ  
ATLANTA U. M. CHURCH  
25960 STATE ROUTE 207  
NEW HOLLAND, OH 43145**



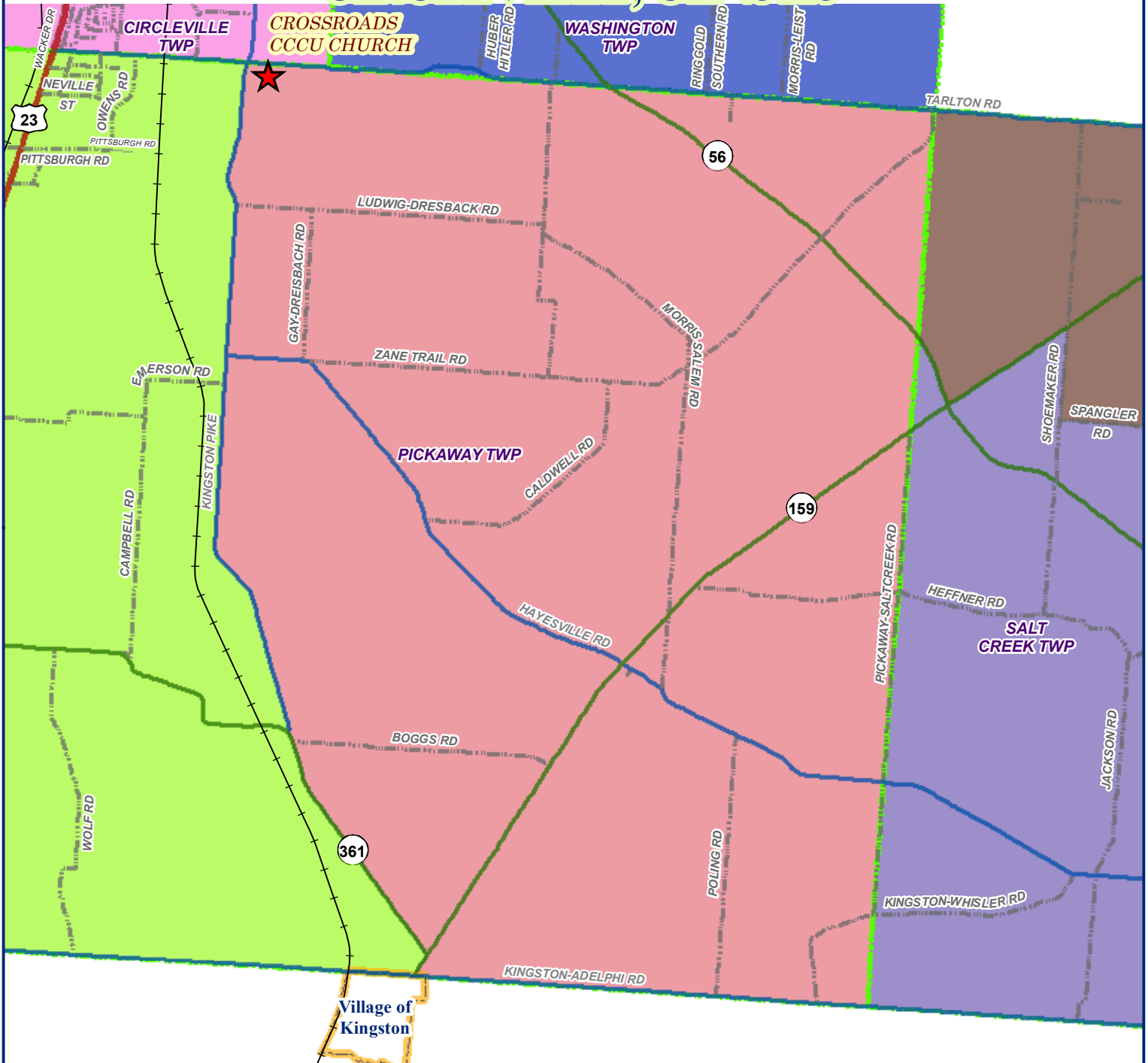
-  POLLING LOCATIONS
  -  DEERCREEK/WILLIAMSPORT
  -  MONROE TOWNSHIP
  -  PERRY/NEW HOLLAND
- MAIN 2022 VOTING PRECINCTS**



Pickaway County GIS Dept  
For Reference Only Date 2022  
Source: Pickaway Co,  
Please See Pickaway Co  
Auditor's Disclaimer  
<https://auditor.pickawaycountyohio.gov/Disclaimer>

# PICKAWAY COUNTY VOTING PRECINCTS

**PICKAWAY-EAST, ABL  
CROSSROADS CCCU  
5679 TARLTON ROAD  
CIRCLEVILLE, OH 43113**



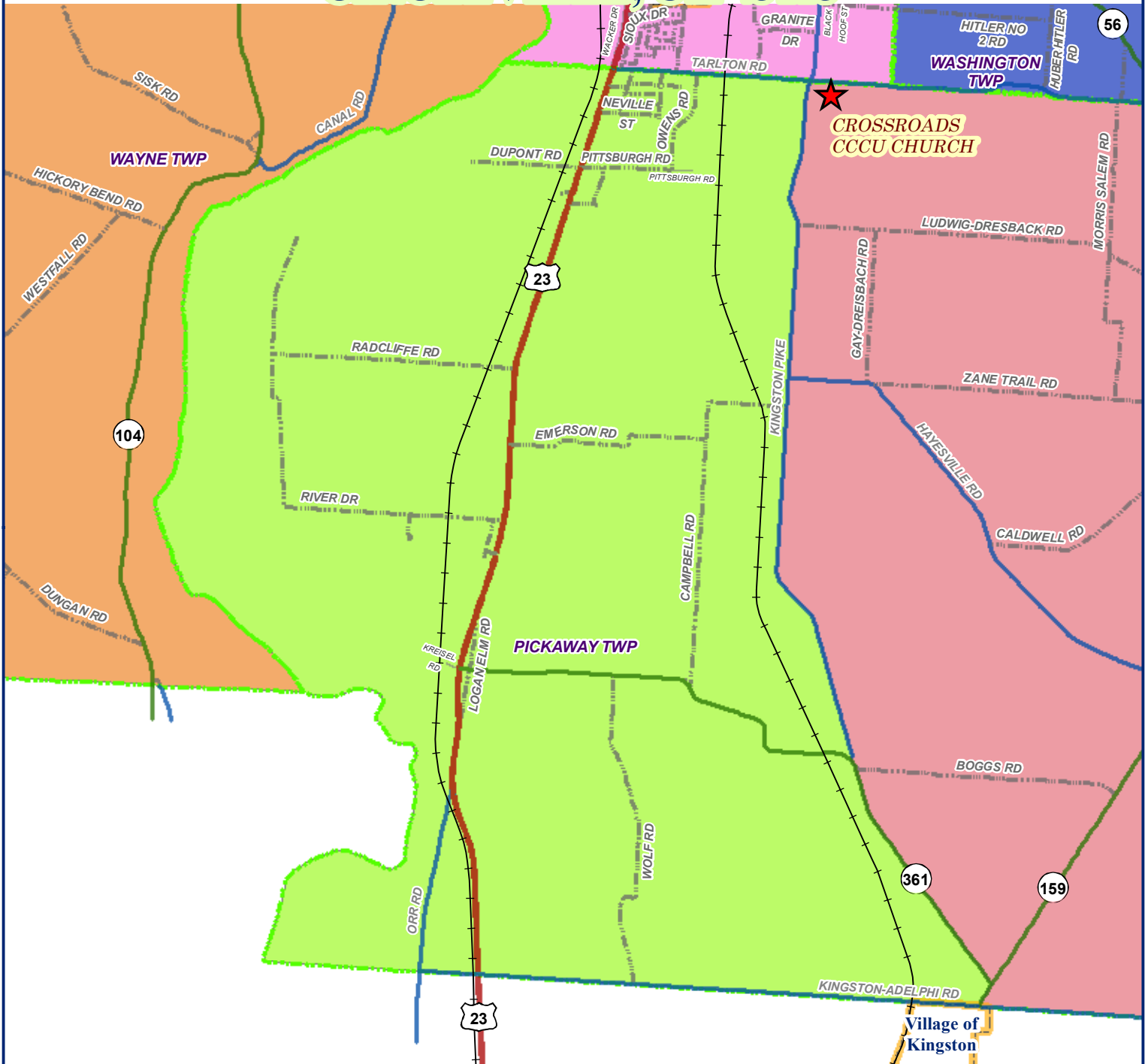
-  POLLING LOCATIONS
-  PICKAWAY-WEST
-  MAIN 2022 VOTING PRECINCTS
-  SALT CREEK-NORTH/TARLTON
-  CIRCLEVILLE-SOUTH
-  SALT CREEK-SOUTH
-  PICKAWAY-EAST
-  WASHINGTON-SOUTH



Pickaway County GIS Dept  
For Reference Only Date 2022  
Source: Pickaway Co,  
Please See Pickaway Co  
Auditor's Disclaimer  
<https://auditor.pickawaycountyohio.gov/Disclaimer>

# PICKAWAY COUNTY VOTING PRECINCTS

PICKAWAY-WEST, ABM  
 CROSSROADS CCCU  
 5679 TARLTON ROAD  
 CIRCLEVILLE, OH 43113



-  POLLING LOCATIONS
-  PICKAWAY-EAST
-  PICKAWAY-WEST
-  WASHINGTON-SOUTH
-  WAYNE TOWNSHIP
- MAIN 2022 VOTING PRECINCTS**
-  CIRCLEVILLE-SOUTH



Pickaway County GIS Dept  
 For Reference Only Date 2022  
 Source: Pickaway Co,  
 Please See Pickaway Co  
 Auditor's Disclaimer  
<https://auditor.pickawaycounty.ohio.gov/Disclaimer>

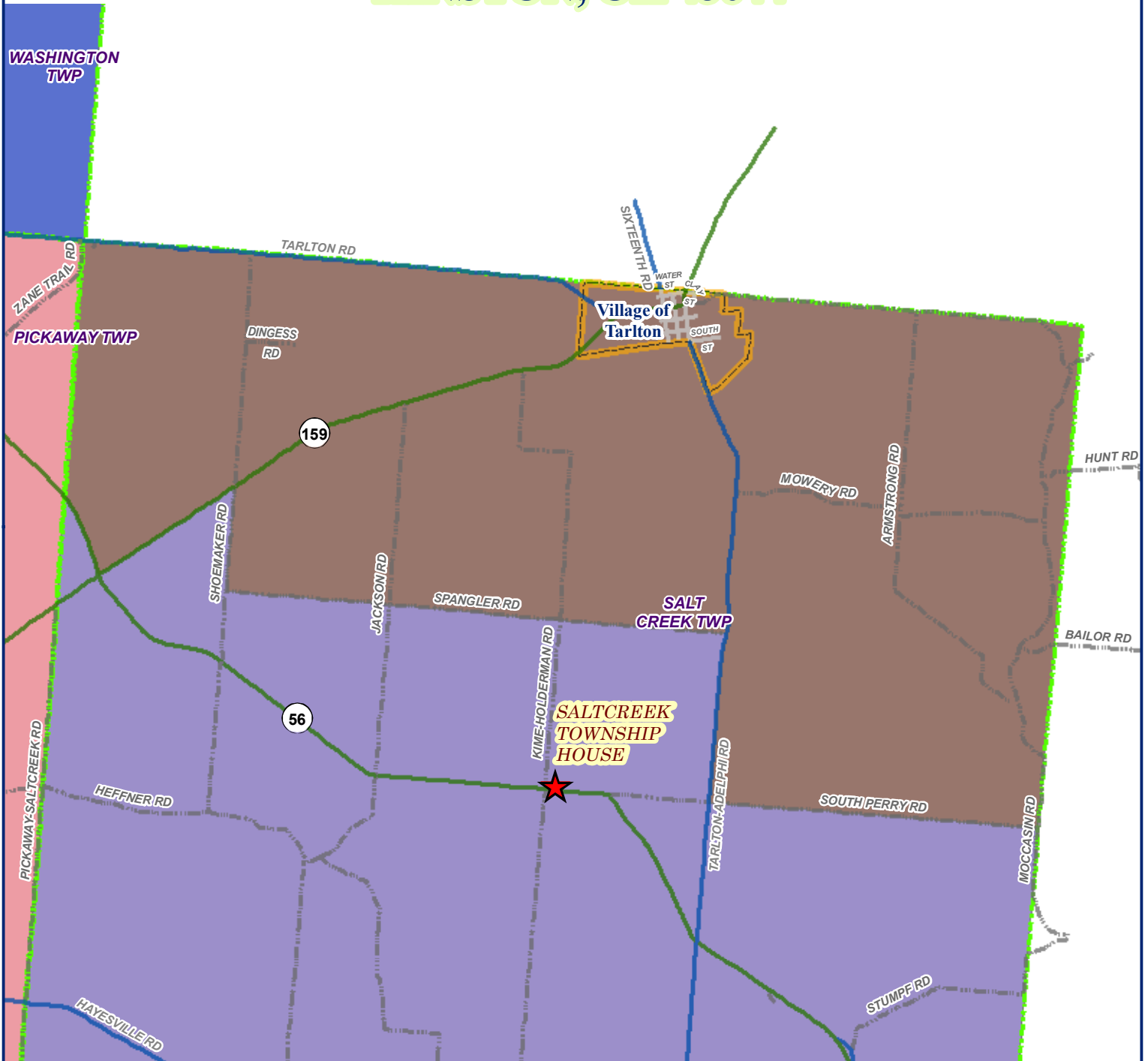
# PICKAWAY COUNTY VOTING PRECINCTS






## SALTCREEK-NORTH/TARLTON, ABN

### SALTCREEK TOWNSHIP HOUSE

#### 13040 STATE ROUTE 56 EAST

#### KINSTON, OH 45644



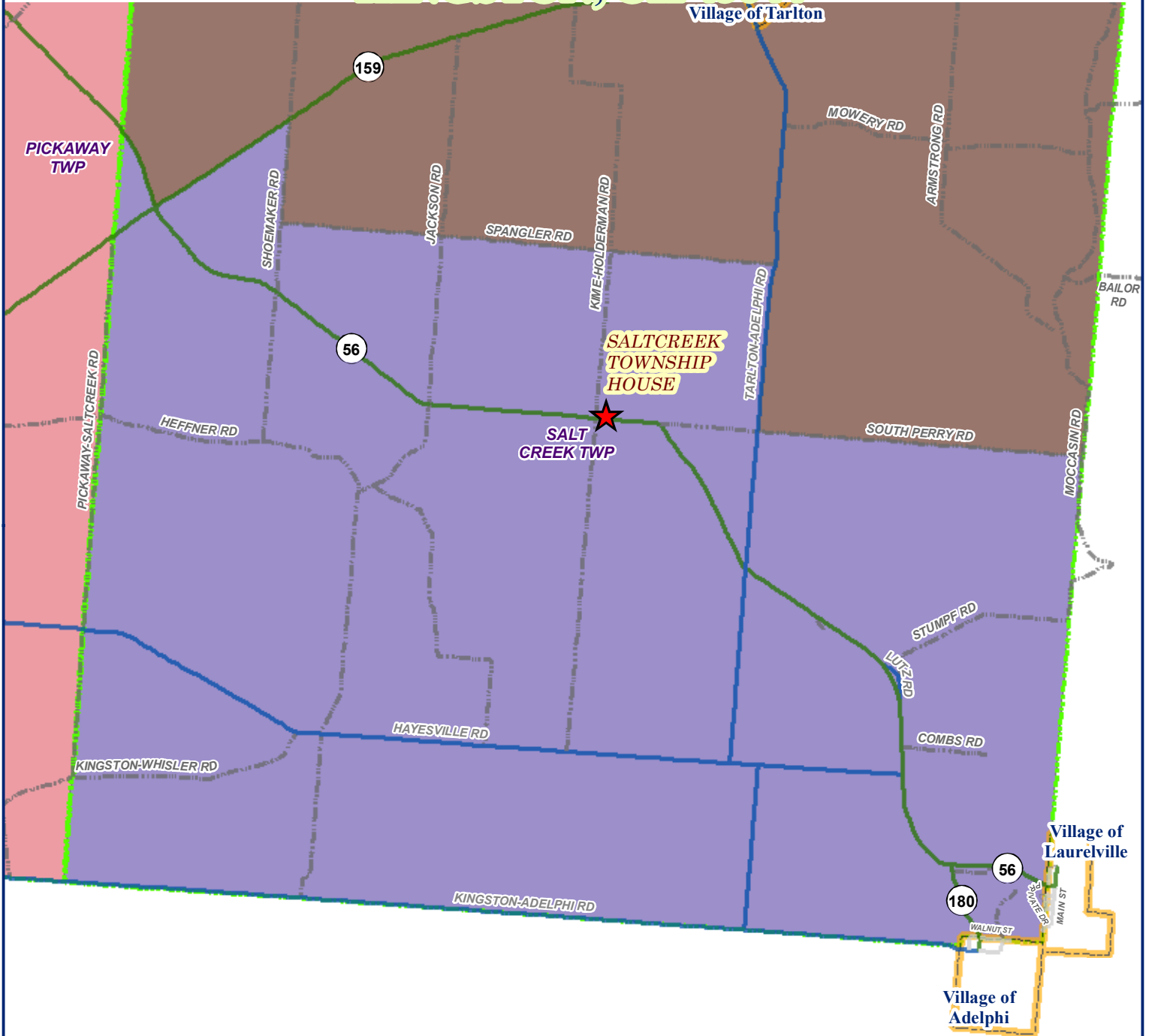
-  POLLING LOCATIONS
  -  SALTCREEK-NORTH/TARLTON
  -  SALTCREEK-SOUTH
  -  PICKAWAY-EAST
  -  WASHINGTON-SOUTH
- MAIN 2022 VOTING PRECINCTS**



Pickaway County GIS Dept  
For Reference Only Date 2022  
Source: Pickaway Co,  
Please See Pickaway Co  
Auditor's Disclaimer  
<https://auditor.pickawaycountyohio.gov/Disclaimer>

# PICKAWAY COUNTY VOTING PRECINCTS

**SALTCREEK-SOUTH, ABO  
SALTCREEK TOWNSHIP HOUSE  
13040 STATE ROUTE 56 EAST  
KINGSTON, OH 45644**



POLLING LOCATIONS

MAIN 2022 VOTING PRECINCTS



PICKAWAY-EAST



SALTCREEK-NORTH/TARLTON



SALTCREEK-SOUTH



Pickaway County GIS Dept  
For Reference Only Date 2022  
Source: Pickaway Co,  
Please See Pickaway Co  
Auditor's Disclaimer  
<https://auditor.pickawaycounty.ohio.gov/Disclaimer>

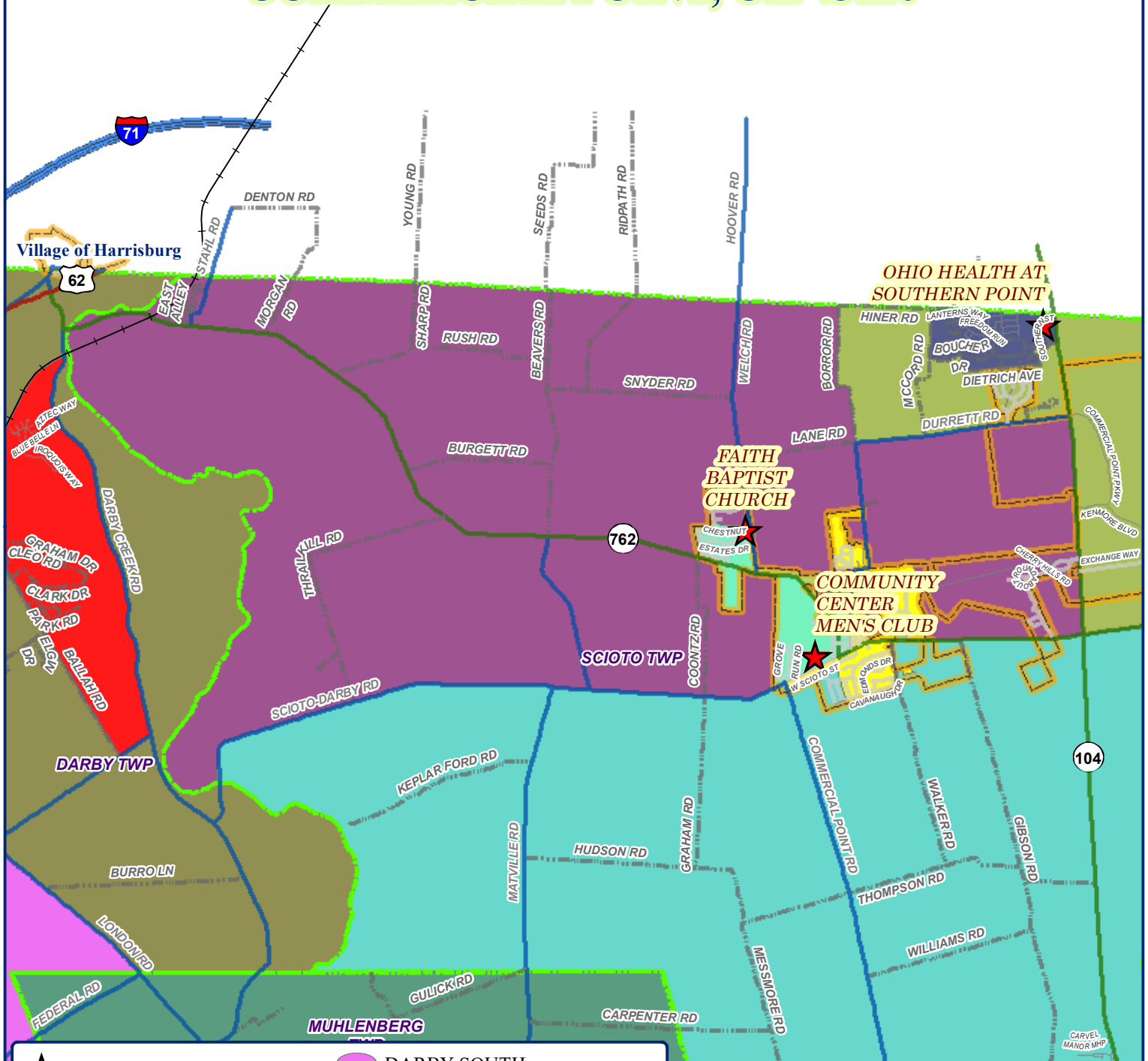
# PICKAWAY COUNTY VOTING PRECINCTS

## SCIOTO-NORTH, ACC

### COMMUNITY CENTER MEN'S CLUB

#### 26 WEST SCIOTO STREET

#### COMMERCIAL POINT, OH 43116



- ★ POLLING LOCATIONS
- MAIN 2022 VOTING PRECINCTS
- COMMERCIAL POINT-EAST
- COMMERCIAL POINT-WEST
- DARBY CLARKS LAKE
- DARBY-NORTH
- DARBY-SOUTH
- DARBYVILLE/MUHLENBERG
- HARRISON TOWNSHIP
- SCIOTO-NORTH
- SCIOTO-NORTHEAST
- SCIOTO-SOUTH
- SOUTHERN POINT



Pickaway County GIS Dept  
 For Reference Only Date 2022  
 Source: Pickaway Co,  
 Please See Pickaway Co  
 Auditor's Disclaimer  
<https://auditor.pickawaycountyohio.gov/Disclaimer>

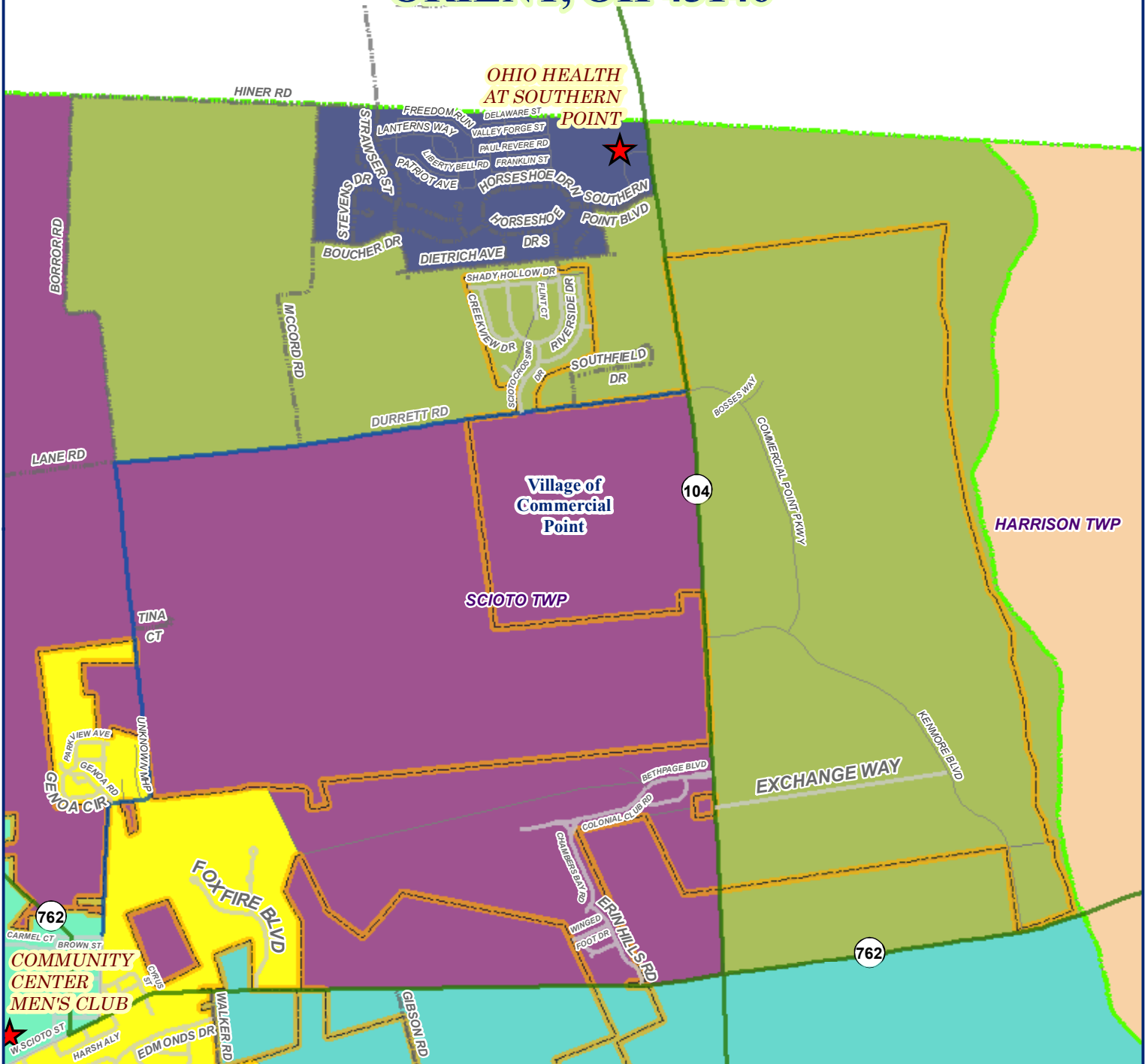
# PICKAWAY COUNTY VOTING PRECINCTS









## SCIOTO-NORTHEAST, ACB

### OHIO HEALTH AT SOUTHERN POINT

#### 9085 SOUTHERN STREET

#### ORIENT, OH 43146



-  POLLING LOCATIONS
-  HARRISON TOWNSHIP
-  SCIOTO-NORTH
-  SCIOTO-NORTHEAST
-  COMMERCIAL POINT-EAST
-  SCIOTO-SOUTH
-  COMMERCIAL POINT-WEST
-  SOUTHERN POINT



Pickaway County GIS Dept  
For Reference Only Date 2022  
Source: Pickaway Co,  
Please See Pickaway Co  
Auditor's Disclaimer  
<https://auditor.pickawaycountyohio.gov/Disclaimer>



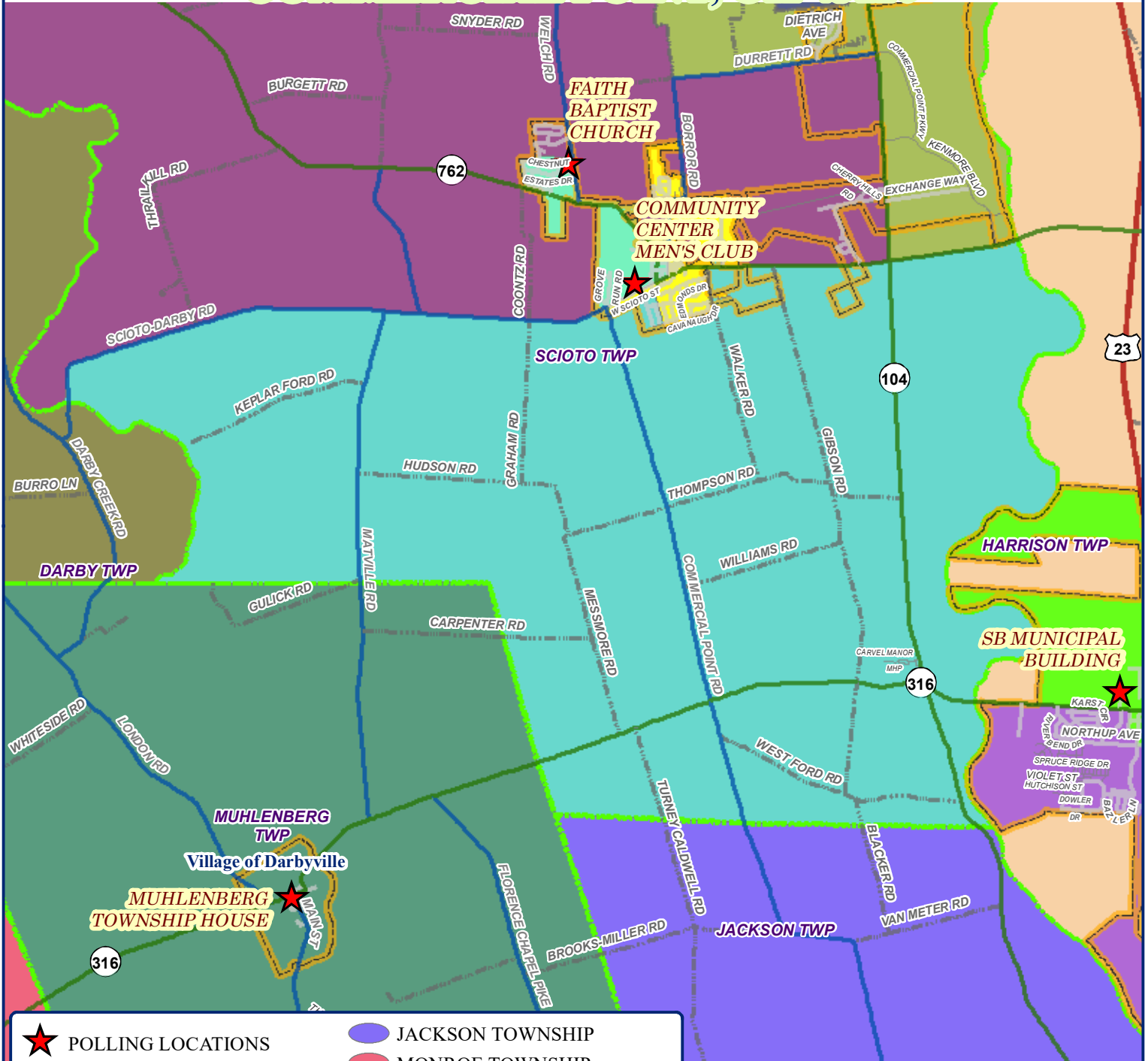
# PICKAWAY COUNTY VOTING PRECINCTS

## SCIOTO-SOUTH, ABT

### COMMUNITY CENTER MEN'S CLUB

#### 26 WEST SCIOTO STREET

#### COMMERCIAL POINT, OH 43116



- ★ POLLING LOCATIONS
- MAIN 2022 VOTING PRECINCTS**
- COMMERCIAL POINT-EAST
- COMMERCIAL POINT-WEST
- DARBY-NORTH
- DARBYVILLE/MUHLENBERG
- HARRISON TOWNSHIP
- JACKSON TOWNSHIP
- MONROE TOWNSHIP
- SCIOTO-NORTH
- SCIOTO-NORTHEAST
- SCIOTO-SOUTH
- SOUTH BLOOMFIELD-NORTH
- SOUTH BLOOMFIELD-SOUTH
- SOUTHERN POINT



Pickaway County GIS Dept  
For Reference Only Date 2022  
Source: Pickaway Co,  
Please See Pickaway Co  
Auditor's Disclaimer  
<https://auditor.pickawaycounty.ohio.gov/Disclaimer>

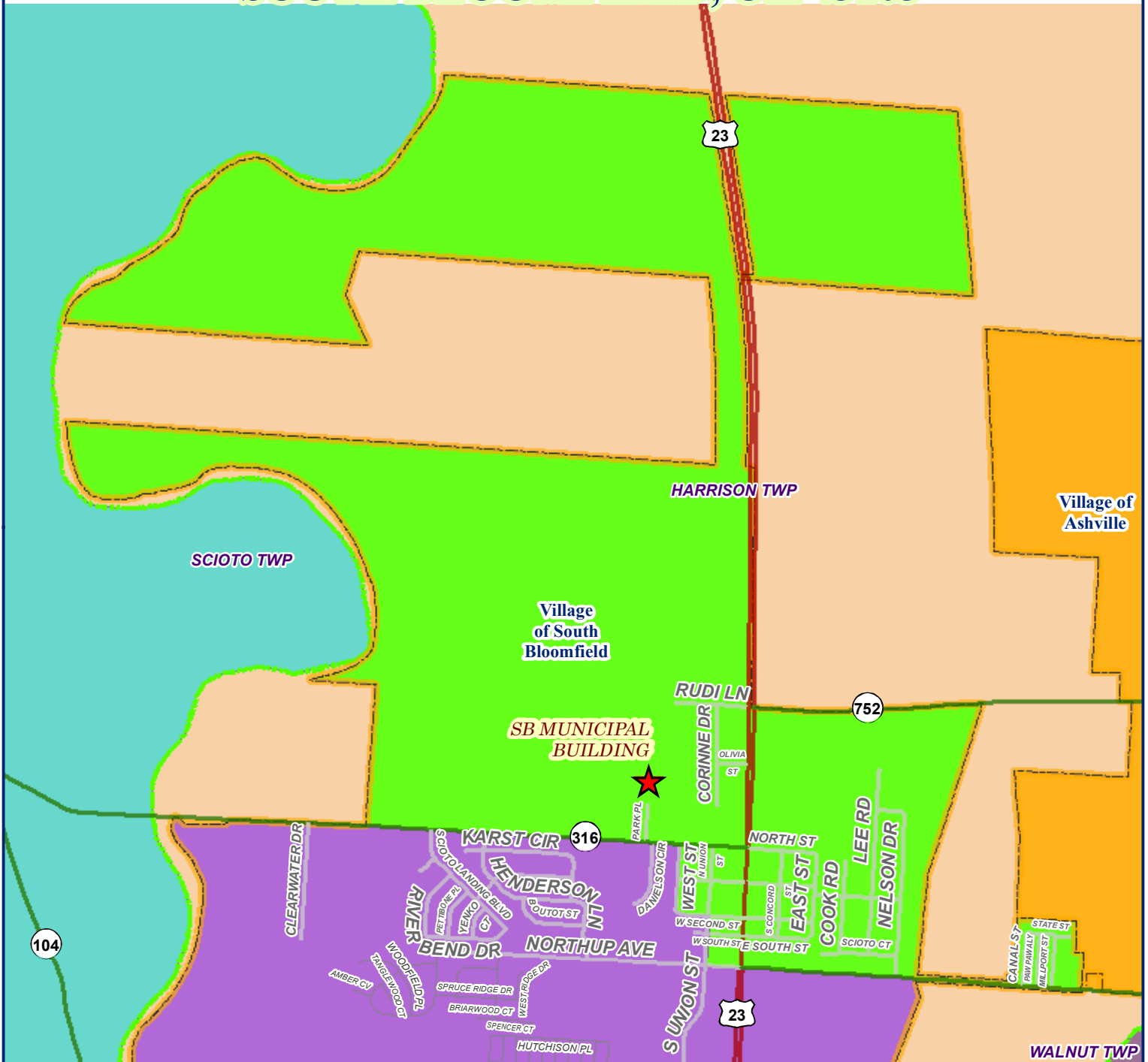
# PICKAWAY COUNTY VOTING PRECINCTS








## SOUTH BLOOMFIELD-NORTH, AAY

### SB MUNICIPAL BUILDING

#### 5000 PARK PLACE

#### SOUTH BLOOMFIELD, OH 43103



	POLLING LOCATIONS		SCIOTO-SOUTH
<b>MAIN 2022 VOTING PRECINCTS</b>			SOUTH BLOOMFIELD-NORTH
	ASHVILLE-WEST		SOUTH BLOOMFIELD-SOUTH
	HARRISON TOWNSHIP		WALNUT-WEST



Pickaway County GIS Dept  
For Reference Only Date 2022  
Source: Pickaway Co,  
Please See Pickaway Co  
Auditor's Disclaimer  
<https://auditor.pickawaycountyohio.gov/Disclaimer>

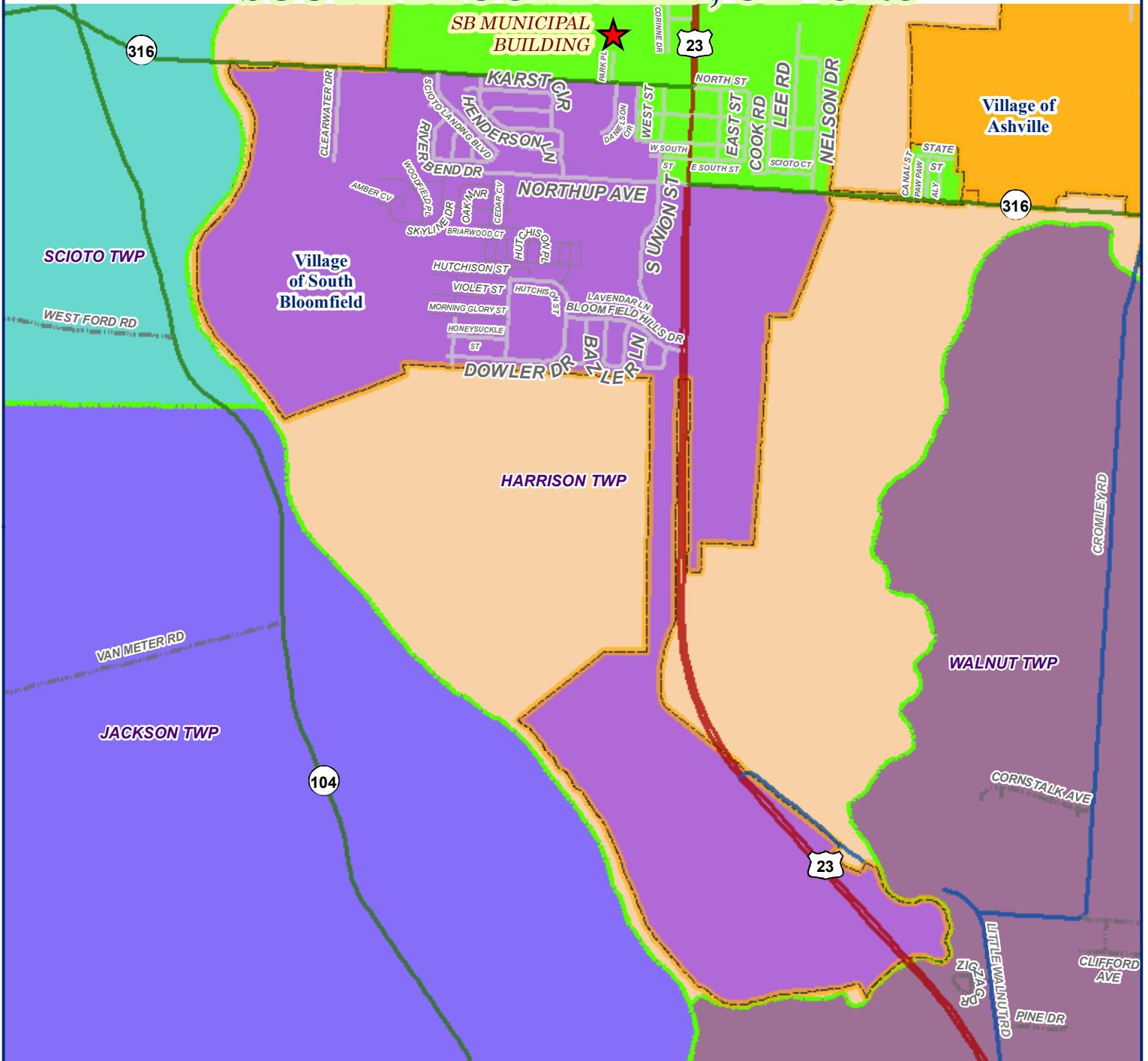
# PICKAWAY COUNTY VOTING PRECINCTS









## SOUTH BLOOMFIELD-SOUTH, ACF

### SB MUNICIPAL BUILDING

### 5000 PARK PLACE

### SOUTH BLOOMFIELD, OH 43103



-  POLLING LOCATIONS
-  JACKSON TOWNSHIP
-  SCIOTO-SOUTH
-  SOUTH BLOOMFIELD-NORTH
-  ASHVILLE-WEST
-  SOUTH BLOOMFIELD-SOUTH
-  HARRISON TOWNSHIP
-  WALNUT-WEST



Pickaway County GIS Dept  
For Reference Only Date 2022  
Source: Pickaway Co,  
Please See Pickaway Co  
Auditor's Disclaimer  
<https://auditor.pickawaycounty.ohio.gov/Disclaimer>

# PICKAWAY COUNTY VOTING PRECINCTS

## SOUTHERN POINT, ACD

### OHIO HEALTH AT SOUTHERN POINT

#### 9085 SOUTHERN STREET

#### ORIENT, OH 43146



-  POLLING LOCATIONS
  -  SCIOTO-NORTHEAST
  -  SOUTHERN POINT
- MAIN 2022 VOTING PRECINCTS**



Pickaway County GIS Dept  
 For Reference Only Date 2022  
 Source: Pickaway Co,  
 Please See Pickaway Co  
 Auditor's Disclaimer  
<https://auditor.pickawaycountyohio.gov/Disclaimer>

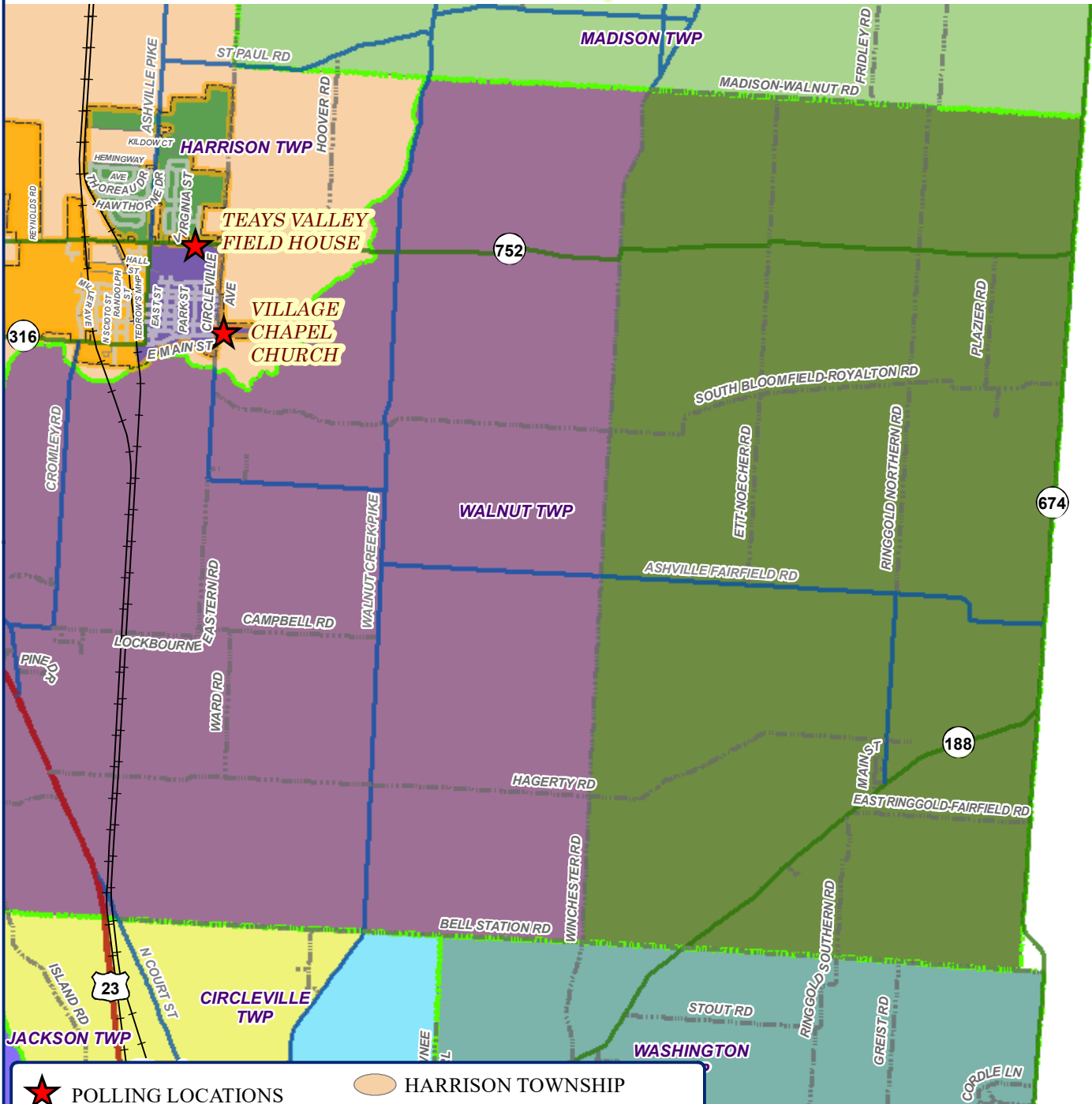
# PICKAWAY COUNTY VOTING PRECINCTS

## WALNUT-EAST, ABU

### TEAYS VALLEY FIELD HOUSE

### 3887 SR 752

### ASHVILLE, OH 43103



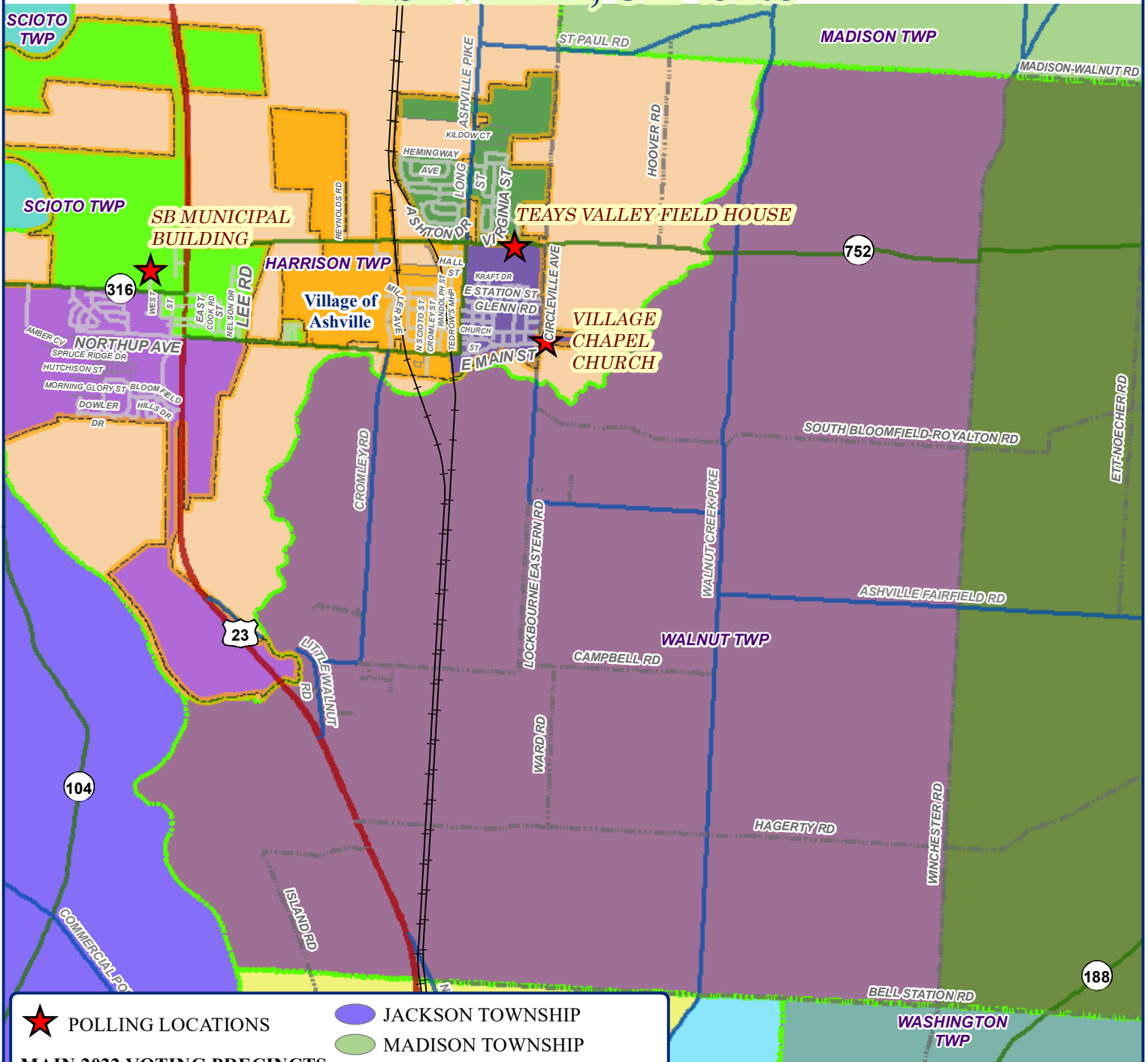
- ★ POLLING LOCATIONS
- MAIN 2022 VOTING PRECINCTS**
- ASHVILLE-EAST
- ASHVILLE-NORTH
- ASHVILLE-WEST
- CIRCLEVILLE-NORTH
- CIRCLEVILLE-NORTHWEST
- HARRISON TOWNSHIP
- JACKSON TOWNSHIP
- MADISON TOWNSHIP
- SOUTH BLOOMFIELD-NORTH
- WALNUT-EAST
- WALNUT-WEST
- WASHINGTON-NORTH



Pickaway County GIS Dept  
 For Reference Only Date 2022  
 Source: Pickaway Co,  
 Please See Pickaway Co  
 Auditor's Disclaimer  
<https://auditor.pickawaycountyohio.gov/Disclaimer>

# PICKAWAY COUNTY VOTING PRECINCTS

WALNUT-WEST, ABV  
 TEAYS VALLEY FIELD HOUSE  
 3887 SR 752  
 ASHVILLE, OH 43103



- ★ POLLING LOCATIONS
- MAIN 2022 VOTING PRECINCTS
- ASHVILLE-EAST
- ASHVILLE-NORTH
- ASHVILLE-WEST
- CIRCLEVILLE-NORTH
- CIRCLEVILLE-NORTHWEST
- HARRISON TOWNSHIP
- JACKSON TOWNSHIP
- MADISON TOWNSHIP
- SCIOTO-SOUTH
- SOUTH BLOOMFIELD-NORTH
- SOUTH BLOOMFIELD-SOUTH
- WALNUT-EAST
- WALNUT-WEST
- WASHINGTON-NORTH



Pickaway County GIS Dept  
 For Reference Only Date 2022  
 Source: Pickaway Co,  
 Please See Pickaway Co  
 Auditor's Disclaimer  
<https://auditor.pickawaycountyohio.gov/Disclaimer>

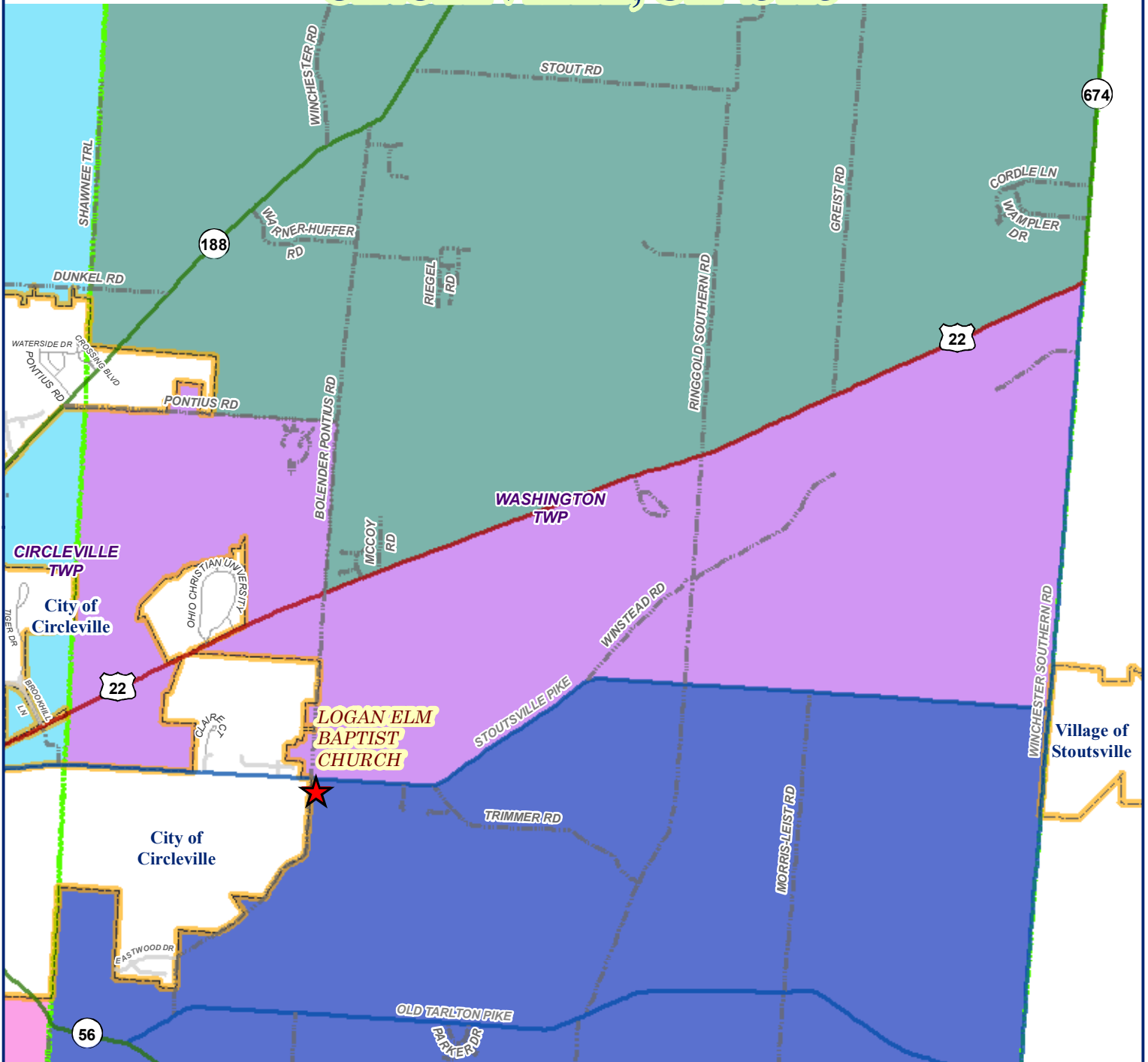
# PICKAWAY COUNTY VOTING PRECINCTS







## WASHINGTON-CENTRAL, ABW

### LOGAN ELM BAPTIST CHURCH

#### 22530 BOLENDER PONTIUS RD

#### CIRCLEVILLE, OH 43113



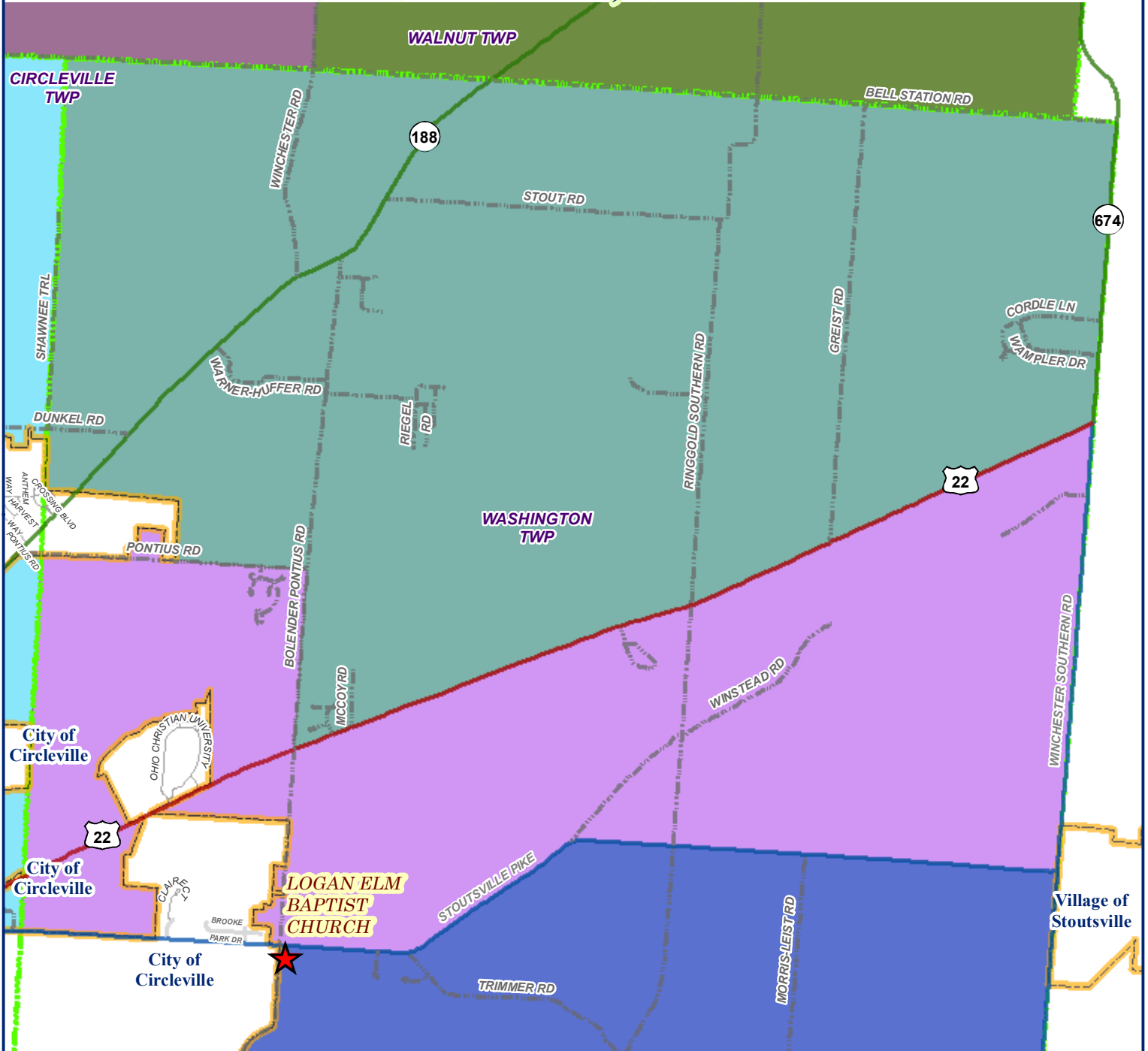
-  POLLING LOCATIONS
-  CIRCLEVILLE-SOUTH
-  WASHINGTON-CENTRAL
-  CIRCLEVILLE-NORTH
-  WASHINGTON-NORTH
-  WASHINGTON-SOUTH










Pickaway County GIS Dept  
 For Reference Only Date 2022  
 Source: Pickaway Co,  
 Please See Pickaway Co  
 Auditor's Disclaimer  
<https://auditor.pickawaycountyohio.gov/Disclaimer>

# PICKAWAY COUNTY VOTING PRECINCTS

WASHINGTON-NORTH, ABX  
 LOGAN ELM BAPTIST CHURCH  
 22530 BOLENDER PONTIUS RD  
 CIRCLEVILLE, OH 43113



-  POLLING LOCATIONS
-  WALNUT-WEST
-  WASHINGTON-CENTRAL
-  WASHINGTON-NORTH
-  WASHINGTON-SOUTH
-  CIRCLEVILLE-NORTH
-  WALNUT-EAST

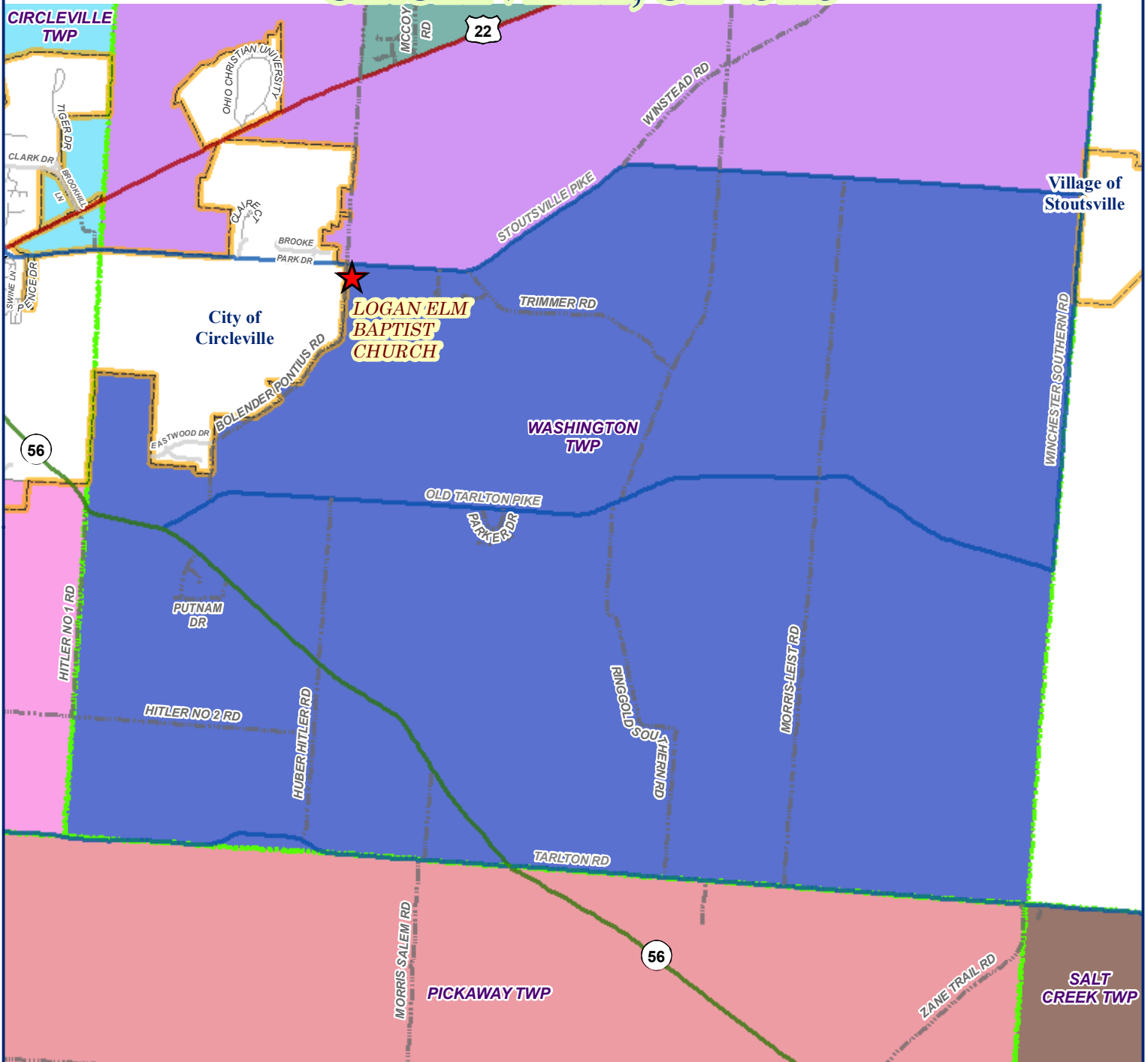


Pickaway County GIS Dept  
 For Reference Only Date 2022  
 Source: Pickaway Co,  
 Please See Pickaway Co  
 Auditor's Disclaimer  
<https://auditor.pickawaycountyohio.gov/Disclaimer>



# PICKAWAY COUNTY VOTING PRECINCTS

## WASHINGTON-SOUTH, ABY LOGAN ELM BAPTIST CHURCH 22530 BOLENDER PONTIUS RD CIRCLEVILLE, OH 43113



-  POLLING LOCATIONS
- MAIN 2022 VOTING PRECINCTS**
-  CIRCLEVILLE-NORTH
-  CIRCLEVILLE-SOUTH
-  PICKAWAY-EAST
-  SALT CREEK-NORTH/TARLTON
-  WASHINGTON-CENTRAL
-  WASHINGTON-NORTH
-  WASHINGTON-SOUTH



Pickaway County GIS Dept  
For Reference Only Date 2022  
Source: Pickaway Co,  
Please See Pickaway Co  
Auditor's Disclaimer  
<https://auditor.pickawaycountyohio.gov/Disclaimer>

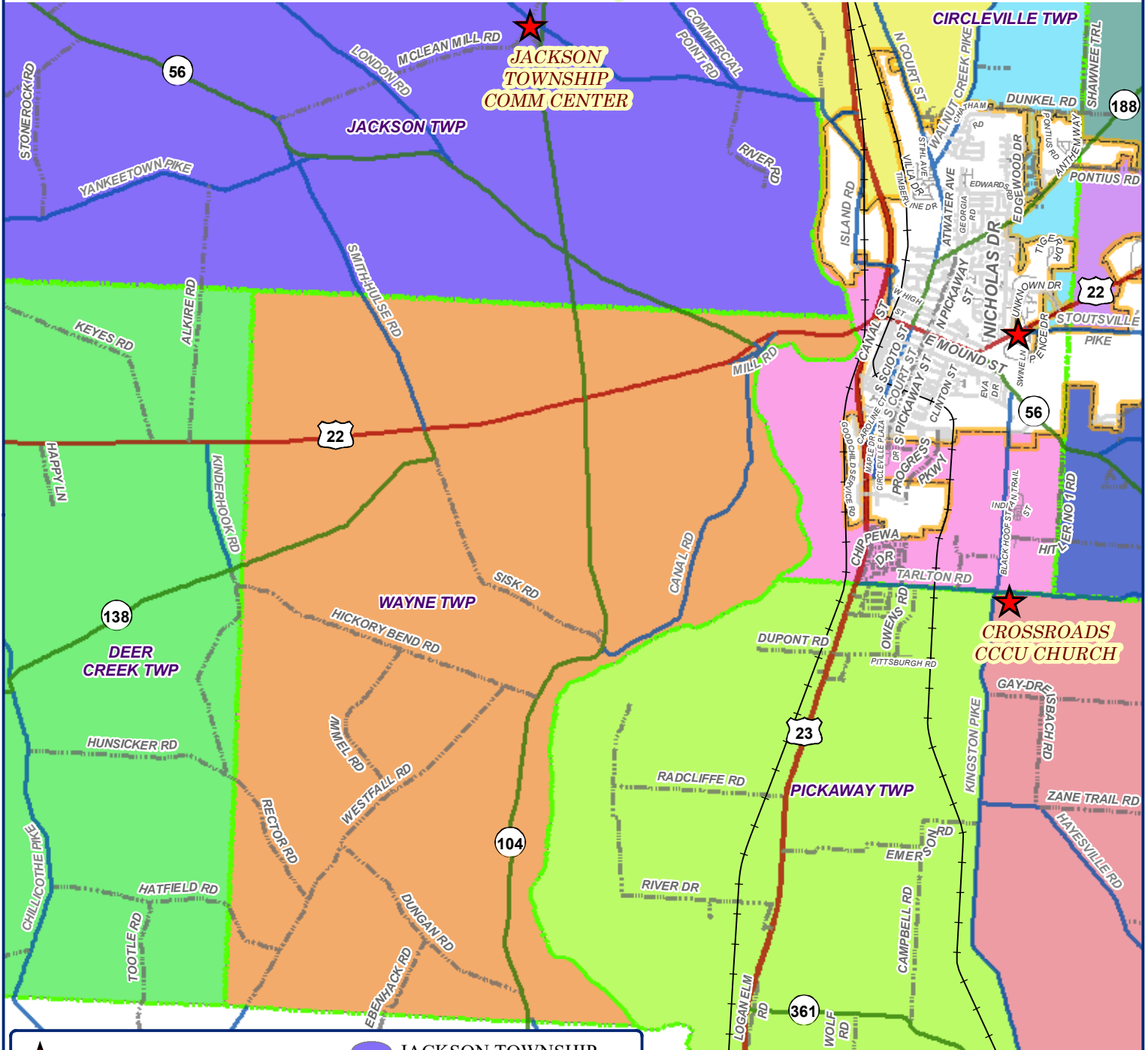
# PICKAWAY COUNTY VOTING PRECINCTS

## WAYNE TOWNSHIP, ABZ

### JACKSON TOWNSHIP COMM CENTER

#### 20010 FOX ROAD

#### CIRCLEVILLE, OH 43113



- ★ POLLING LOCATIONS
- MAIN 2022 VOTING PRECINCTS
- CIRCLEVILLE-NORTH
- CIRCLEVILLE-NORTHWEST
- CIRCLEVILLE-SOUTH
- DEERCREEK/WILLIAMSPORT
- JACKSON TOWNSHIP
- PICKAWAY-EAST
- PICKAWAY-WEST
- WASHINGTON-CENTRAL
- WASHINGTON-NORTH
- WASHINGTON-SOUTH
- WAYNE TOWNSHIP



Pickaway County GIS Dept  
 For Reference Only Date 2022  
 Source: Pickaway Co,  
 Please See Pickaway Co  
 Auditor's Disclaimer  
<https://auditor.pickawaycountyohio.gov/Disclaimer>