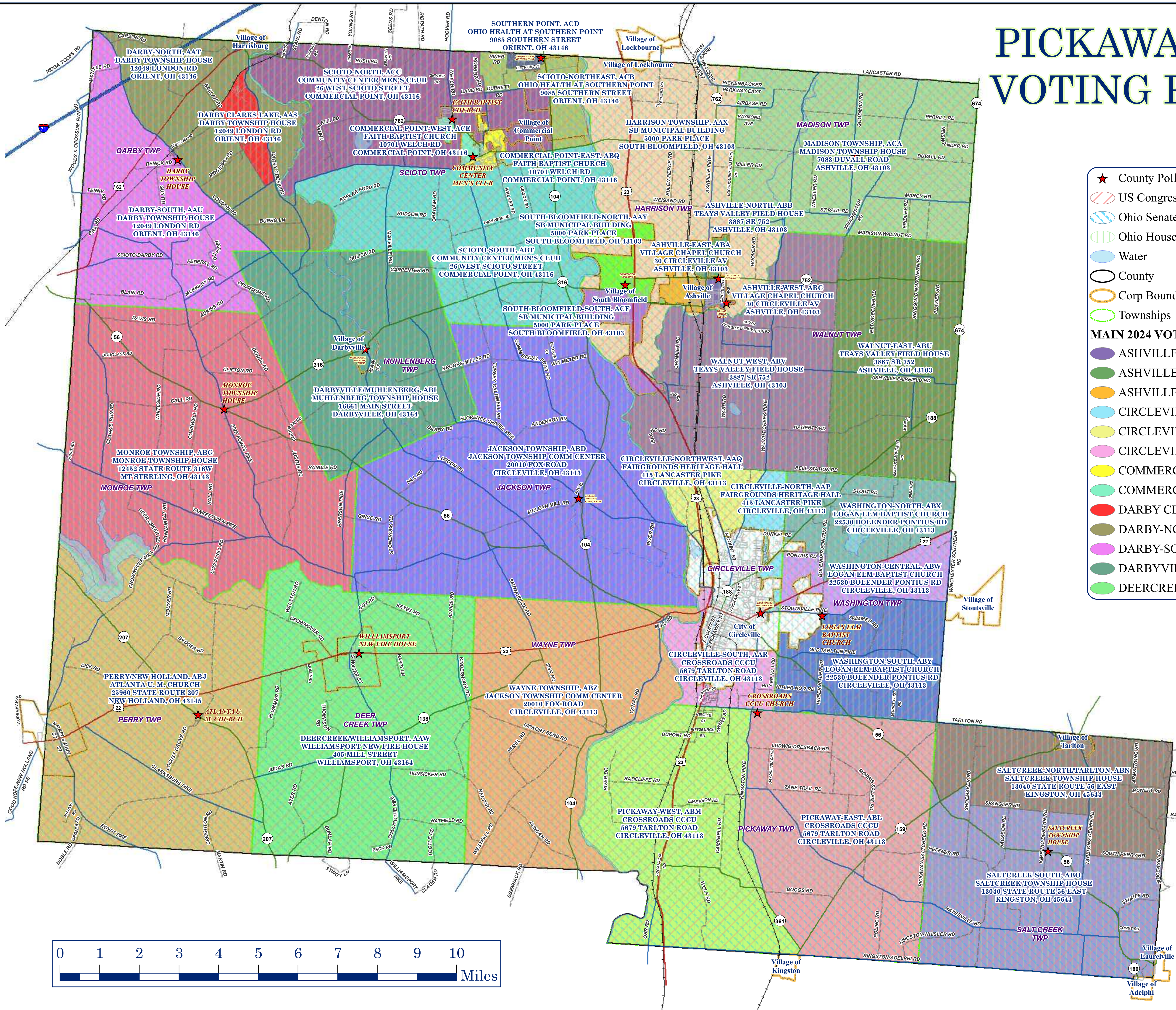

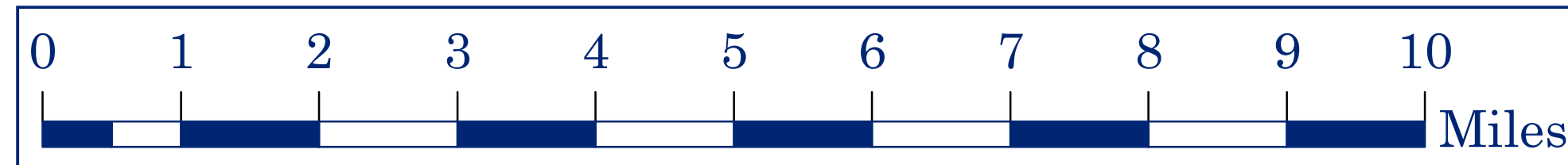


# PICKAWAY COUNTY, OHIO VOTING PRECINCTS (2024)



- ★ County Polling Locations
  - ▨ US Congressional 2nd District
  - ▨ Ohio Senate 16th District
  - ▨ Ohio House 12th District
  - ▨ Water
  - County
  - Corp Boundaries
  - Townships
  - HARRISON TOWNSHIP
  - JACKSON TOWNSHIP
  - MADISON TOWNSHIP
  - MONROE TOWNSHIP
  - PERRY/NEW HOLLAND
  - PICKAWAY-EAST
  - PICKAWAY-WEST
  - SALT CREEK-NORTH/TARLTON
  - SALT CREEK-SOUTH
  - SCIOTO-NORTH
  - SCIOTO-NORTHEAST
  - SCIOTO-SOUTH
  - SOUTH BLOOMFIELD-NORTH
  - SOUTH BLOOMFIELD-SOUTH
  - SOUTHERN POINT
  - WALNUT-EAST
  - WALNUT-WEST
  - WASHINGTON-CENTRAL
  - WASHINGTON-NORTH
  - WASHINGTON-SOUTH
  - WAYNE TOWNSHIP
- MAIN 2024 VOTING PRECINCTS**
- ASHVILLE-EAST
  - ASHVILLE-NORTH
  - ASHVILLE-NORTHWEST
  - ASHVILLE-SOUTH
  - ASHVILLE-WEST
  - CIRCLEVILLE-NORTH
  - CIRCLEVILLE-NORTHWEST
  - CIRCLEVILLE-SOUTH
  - COMMERCIAL POINT-EAST
  - COMMERCIAL POINT-WEST
  - DARBY CLARKS LAKE
  - DARBY-NORTH
  - DARBY-SOUTH
  - DARBYVILLE/MUHLENBERG
  - DEERCREEK/WILLIAMSPORT



1 inch = 5,833 feet

Pickaway County GIS  
124 W Franklin St.  
Circleville, Ohio 43113  
For Reference Only Date 2024  
Please See Pickaway Co  
Auditor's Disclaimer  
<https://auditor.pickawaycountyohio.gov/Disclaimer>